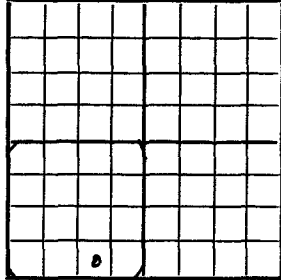


Russell County Kansas State
 Map No. Sec. 24 Twp. 15 R. 13W
 Well No. 1 Pfiester
 E. Adair et al. Company
 FIRST REPORT Contractor
 SW SE SW

SECTION PLAT

Ft. from N. Line
 330 Ft. from S. Line
 990 Ft. from E. Line
 Ft. from W. Line



Wildcat
 Remarks:

R U R

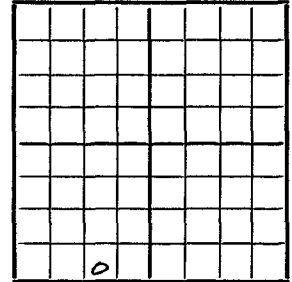
Date
 AUG 18 1948

Scout S. J. LEWIS

Russell County Kansas State
 Map No. 73 Sec. 24 Twp. 15 R. 13W
 Well No. 1 Pfiester
 E. Adair et al. Company
 ABANDONED Contractor
 SW SE SW

SECTION PLAT

Ft. from N. Line
 330 Ft. from S. Line
 990 Ft. from E. Line
 Ft. from W. Line



Wildcat
 Remarks:

PEX 3270
5" @ 3272
7/15/3279

Date
 SEP 22 1948

Scout S. J. LEWIS

KANSAS Russell

Sec. 24 Twp. 15 R. 13W

Well No. #1 Pfiester Farm

E. Adair et al Company

Wildcat

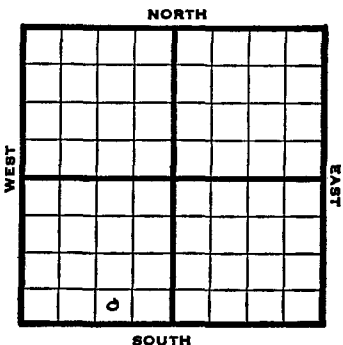
_____ Ft. from N. Line

330' Ft. from S. Line

990' Ft. from E. Line

_____ Ft. from W. Line

SW SE SW



1948 Elev. 1797' REPORT

- 8/18 RUR
 - 8/25 8" @ 180'
drlg 1210'
 - 9/1 Lansing 2998'
Arbuckle 3270'
TD 3279'
5" @ 3272'
 - 8/8 "
 - 9/14 "
 - 9/22 Arbuckle 3270'
5" @ 3272'
TD 3279'
- ABANDONED**

KANSAS Russell

Section 24 Township 15 Range 13W

Well No. 1 Pfiester

Company E. Adair et al

Wildcat
NORTH

