

Kansas Pool Name Trapp

Map No. 73 Sec. 26 Twp. 15 R. 13W

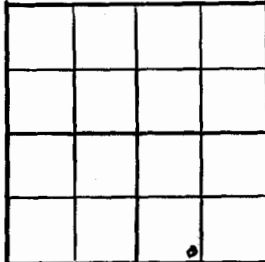
Well No. 2 Rude

Transwestern Oil Company
FIRST REPORT

Contractor

SE SW SE

SECTION PLAT



Ft. from N. Line

330 Ft. from S. Line

Ft. from E. Line

990 Ft. from W. Line

Russell

Location X

RECORD

Cased in., ft.

Sand

Gas

Oil

Total Depth

PRODUCTION

1st 24 hrs. Nat.

1st 24 hrs. after shot

Gas Cu. Ft.

Dry Hole

Abandoned

Date

MAY 23 1945 19 S. J. LEWIS Scout

KANSAS ~~KANSAS~~ Pool Name Trapp

Map No. 73 Sec. 26 Twp. 15 R. 13W

Well No. 2 Rude

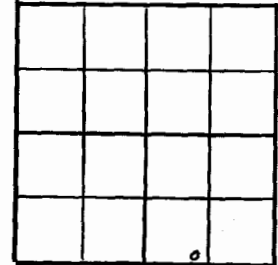
Transwestern Oil Company

COMPLETED

Contractor

SE SW SE

E. 11851
SECTION PLAT



Ft. from N. Line

330 Ft. from S. Line

Ft. from E. Line

990 Ft. from W. Line

Russell County

Location

RECORD

Cased in., ft.

Sand

Gas

Oil

Total Depth

PRODUCTION

1st 24 hrs. Nat.

1st 24 hrs. after shot

Gas Cu. Ft.

Dry Hole

Abandoned

Date

JUL 11 1945 19 S. J. LEWIS Scout

*Lease 3048
Ct Y 8326
5-23328
Pry Lease
1000 acid
Pump 45 oil + 75 W
40 2 50*

KANSAS

Russell

Sec. 26 Twp. 15 R. 13W

Well No. 2, Rude Farm

Transwestern Oil Company

Trapp

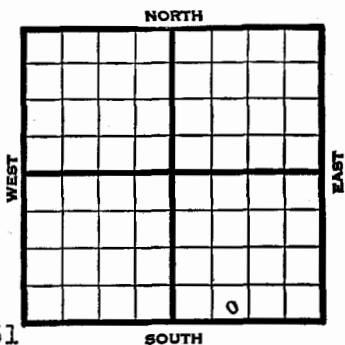
Ft. from N. Line

330 Ft. from S. Line

Ft. from E. Line

990 Ft. from W. Line

SE SW SE Elev. 1851



1945

REPORT

- 5/23 Location
- 5/31 Location
- 6/8 8" @ 298 Drlg. 2870
- 6/14 Topeka 2724
Lans 3048
Cong 3308
Arb 3326-45 TD
- 6/21 5" @ 3328 RUST
130 shots 3120-56
bail 1 gal oil & 2½ gal WPH
- 6/28 1000 acid testing
- 7/11 Lans 3048
Arb. 3326
5" @ 3328
Perf. Lans 1000 acid.
TD 3345
Pump 45 oil plus 75 W Pot.
Grav. 40.7

COMPLETED

KANSAS

Russell County

Section 26 Township 15 Range 13W

Well No. 2 Rude

Company Transwestern Oil

