

Map No. Sec. 27 Twp. 15 R. 13W

Well No. 1 Berry

W. I. Southern Company Contractor

FIRST REPORT

SW NE NW

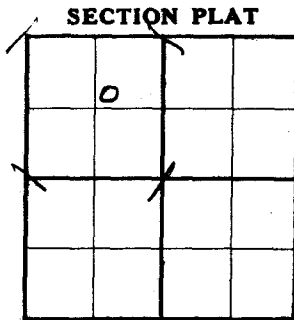
990 Ft. from N. Line

Ft. from S. Line

990 Ft. from E. Line

Ft. from W. Line

FAIRFIELD POOL



Location

Rig up

Drilling and Remarks: HRR

RECORD

Cased in., ft.

Sand

Gas

Oil

Total Depth

PRODUCTION

1st 24 hrs. Nat.

1st 24 hrs. after shot

Gas Cu. Ft.

Dry Hole

Abandoned

Date

FEB 1 - 1939₁₉

H. D. Hatfield Scout

Map No. 75 Sec. 27 Twp. 15 R. 13W

Well No. 1 Berry

W. I. Southern Company Contractor

ABANDONED

SECTION PLAT

SW NE NW

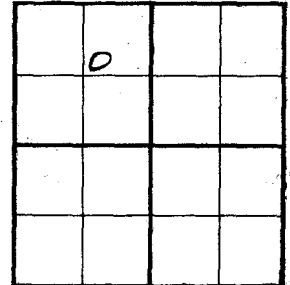
990 Ft. from N. Line

Ft. from S. Line

990 Ft. from E. Line

Ft. from W. Line

FAIRFIELD POOL



Location

Rig up

Drilling and Remarks:

HFW 3381-8

DVA

RECORD

Cased 7 in., 3098 ft.

Sand 416 3370

Gas

Oil

Total Depth 3322

PRODUCTION

1st 24 hrs. Nat.

1st 24 hrs. after shot

Gas Cu. Ft.

Dry Hole

Abandoned

Date

MAR 22 1939₁₉

H. D. Hatfield Scout

Sec. 27 Twp. 15 R. 13-W

Well No. #1 Berry Farm _____

W. I. Southern Company _____

(Fairfield)

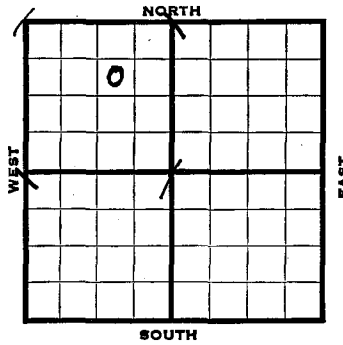
990 Ft. from N. Line

_____ Ft. from S. Line

990 Ft. from E. Line

_____ Ft. from W. Line

Elev. 1862



1939	REPORT
2/1	B.R.R.
2/10	10" - 250'. Drlg. 1215'.
2/17	Anhy 830' Drlg. 2625'
2/23	Lans. 3098-99' T.D. Rng. 7".
3/3	T. D. 3100' 7" - 3098' RUST.
3/10	S. O. 3117-19' T. D. 3125'
	3000 acid. Pump 10 oil per day. Drlg. deeper.
3/17	Drlg. 3150'
3/22	7" - 3098'
	Arb. 3370'
	T. D. 3382'
	H.F.W. 3381-82'
	ABANDONED

Section 27 Township 15 Range 13-W

Well No. 1 Berry

Company W. I. Southern

