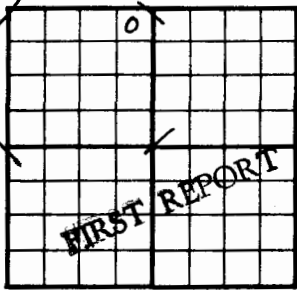


County Russell State Kansas
 Sec. 28 (Bk. 15 (Sur. 15W Map No.
 Operator B & R Drlg.
 Well No. 1 Farm Dietz
 Elev. _____ Location NE NE NW (old wells abd)

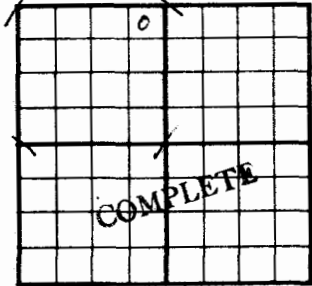


370 Ft. From N Line NW
330 Ft. From E Line Quarter
 Ist. Report DEC 13 1950
 Completion _____
 Remarks _____
B & R Drlg. - Contr.
 Spudding Date 12-9-50

Drlg. Data Trapp Pool
8" @ 260 drlg. 1540

J. E. TYRA

County Russell State Kansas
 Sec. 28 (Bk. 15 (Sur. 13W Map No.
 Operator B & R Drlg.
 Well No. 1 Farm Dietz
 Elev. 1885 Location NE NE NW



330 Ft. From N Line NW
330 Ft. From E Line Quarter
 Ist. Report _____
 Completion JAN 17 1951
 Remarks Trapp Pool
B & R Drlg. - Contr.
 Spudding Date 12-9-50

Drlg. Data Oil well TD 3370
8" @ 260 Heeb. 3003 Dol. 3018
Lans. 3084 DST 3167-87 open 45 min.
Rec. 75' ocm Rework Arb. 3346
Sol. Arb. 3363-70 5 1/2" @ 3262 DP 3257
5/ 3249-54 water 2/ 3222-24 4/ 3228-32
5/ 3189-94 6/ 3182-88 water SP 3178
6/ 3176-78 SO & water 500 A
S/ 3 1/2 bo 2 bwph Comp. 50 bopd 30 bw

J. E. TYRA

Sec. 28 Twp. 15 R. 13-W

Well No. #1 Dietz Farm

B & R Drlg. Company

B & R Drlg. Contractor

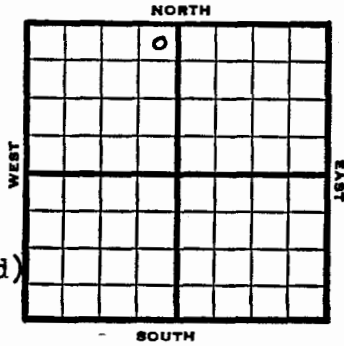
Trapp
330 Ft. from N. Line

Ft. from S. Line

330 Ft. from E. Line

Ft. from W. Line

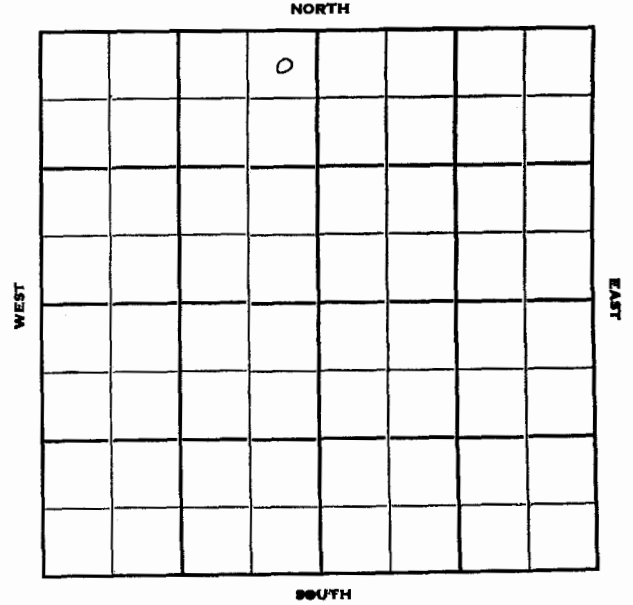
NE NE NW (old wells abd)



Section 28 Township 15 Range 13W

Well No. #1 Dietz

Company B & R Drlg.



1950 Elev. 1885' REPORT

12/13 Spud 12-9-50
8" @ 260
Drlg 1540'

1951
1/17 Spud 12-9-50
Oil Well TD 3370
8" @ 260' Heeb. 3003'
Dol. 3018' Lans. 3084
DST 3167-87 opn 45 min
Rec. 75' ocm Rework Arb. 3346'
Sol. Arb. 3363-70 5 1/2" @ 3262
DP 3257 5/3249-54 wtr
2/3222-24 4/3228-32
5/3189-94 6/3182-88 wtr SP 3178
6/3176-78 SO & wtr SO & wtr
500 A S/3 1/2 bo 2 bwph Comp. 50
bopd 30 bw

COMPLETED