

KANSAS Kansas Pool Name Trapp

Map No. 23 Sec. 28 Twp. 15 R. 13W

Well No. 1 Dietz

~~Black-Marshall~~ Company

~~FIRST REPORT~~ Contractor

SW NW NW

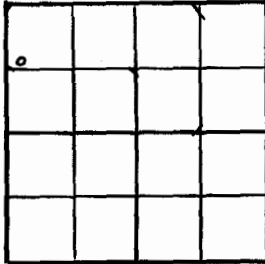
SECTION PLAT

990 Ft. from N. Line

_____ Ft. from S. Line

_____ Ft. from E. Line

330 Ft. from W. Line



Russell County

Location _____

Rig up _____

Drilling and Remarks:

RQA

RECORD

Cased _____ in., _____ ft.

Sand _____

Gas _____

Oil _____

Total Depth _____

PRODUCTION

1st 24 hrs. Nat. _____

1st 24 hrs. after shot _____

Gas _____ Cu. Ft.

Dry Hole _____

Abandoned _____

Date

MAY 22 1946 19

S. J. LEWIS Scout

KANSAS Kansas Pool Name Trapp Pool

Map No. 23 Sec. 28 Twp. 15 R. 13W

Well No. 1 Dietz

~~Black-Marshall~~ Company

~~COMPLETED~~ Contractor

SW NW NW

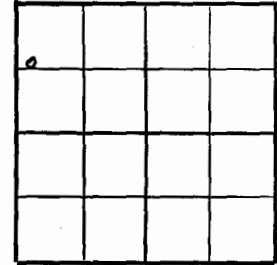
SECTION PLAT

990 Ft. from N. Line

_____ Ft. from S. Line

_____ Ft. from E. Line

330 Ft. from W. Line



Russell County

Location _____

Rig up _____

Drilling and Remarks:

air 4.320

5" @ 326

Prod 322 ft

40 ft

RECORD

Cased _____ in., _____ ft.

Sand _____

Gas _____

Oil _____

Total Depth 330

PRODUCTION

1st 24 hrs. Nat. _____

1st 24 hrs. after shot _____

Gas _____ Cu. Ft.

Dry Hole _____

Abandoned _____

Date

JUN 26 1946 19

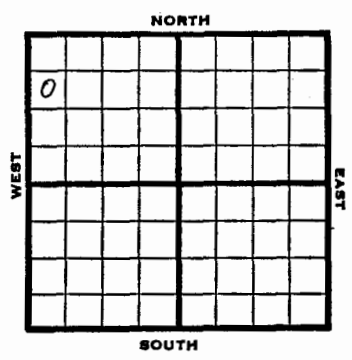
S. J. LEWIS Scout

KANSAS Russell County

Sec. 28 Twp. 15 R. 13W

Well No. #1 Dietz Farm
Black-Marshall Company

Trapp
990 Ft. from N. Line
Ft. from S. Line
Ft. from E. Line
330 Ft. from W. Line
SW NW NW



| 1946 | Elev. 1880 | REPORT |
|------|---------------------|--|
| 5/22 | | RUR |
| 5/29 | 8" @ 320 | Anhy. 845 Drlg. 2525' |
| 6/5 | Arb. 3325-3330 | TD 3330' 5" @ 3326 RUST |
| 6/12 | Swb 15 oil PH 6 hrs | |
| 6/18 | " " " | |
| 6/26 | Arb. 3325 | 5" @ 3326 TD 3330' Pump 323 Pot. Grav. 40.4 |

COMPLETED

Russell county
KANSAS

Section 28 Township 15 Range 13W

Well No. #1, Dietz

Company Black-Marshall

