

KANSAS Russell

Map No. 73 Sec. 29 Twp. 15 R. 13W

Map No.        Sec. 29 Twp. 15 R. 13W

Well No. 1 Sellens (Estate)

Well No. 1 Sellens Estate

Coralema Company

Coralema Company

Contractor

Contractor

SECTION PLAT


SECTION PLAT

\_\_\_\_\_ Ft. from N. Line

330 Ft. from S. Line

\_\_\_\_\_ Ft. from E. Line

330 Ft. from W. Line




\_\_\_\_\_ Ft. from N. Line

330 Ft. from S. Line

\_\_\_\_\_ Ft. from E. Line

330 Ft. from W. Line



FIRST REPORT

COMPLETED

Location

Location \_\_\_\_\_

RECORD

RECORD

Cased \_\_\_\_\_ in., \_\_\_\_\_ ft.

Cased \_\_\_\_\_ in., \_\_\_\_\_ ft.

Sand \_\_\_\_\_

Sand \_\_\_\_\_

Gas \_\_\_\_\_

Gas \_\_\_\_\_

Oil \_\_\_\_\_

Oil \_\_\_\_\_

Total Depth \_\_\_\_\_

Total Depth 3270

PRODUCTION

PRODUCTION

1st 24 hrs. Nat. \_\_\_\_\_

1st 24 hrs. Nat. \_\_\_\_\_

1st 24 hrs. after shot \_\_\_\_\_

1st 24 hrs. after shot \_\_\_\_\_

Gas \_\_\_\_\_ Cu. Ft.

Gas \_\_\_\_\_ Cu. Ft.

Dry Hole \_\_\_\_\_

Dry Hole \_\_\_\_\_

Abandoned \_\_\_\_\_

Abandoned \_\_\_\_\_

Si 63255  
4000 acid  
Potential  
1639 oil  
25% water

Date

Date

FEB 3 1937 19

APR 21 1937 19

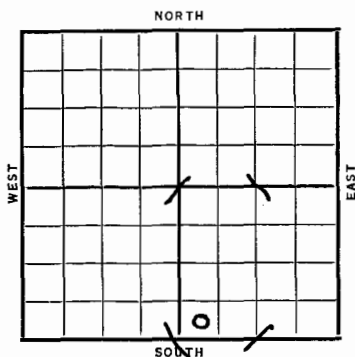
S. J. LEWIS Scout

S. J. LEWIS Scout

Sec. 29 Twp. 15 R. 13-W

Well No. #1 Sellens (Estate) Farm  
Coralena Company

\_\_\_\_\_ Ft. from N. Line  
330 Ft. from S. Line  
 \_\_\_\_\_ Ft. from E. Line  
330 Ft. from W. Line  
 Elev. 1879



DATE	REPORT
2/3	Location
2/11	Cellar
2/19	"
2/26	"
3/4	"
3/11	"
3/18	10" @ 450'. Drlg. 1500'.
3/25	Drlg. 2620'.
4/2	Oswald 2998'. 8" @ 3001 RUST
4/8	Oswald 3070' corrected
	3270' fishing
4/16	Sil. 3255'. 6" liner 3255'
	T.D. 3270'.
4/21	Sil. 3255'.
	T.D. 3270'.
	4000 acid.
	Potential 1639 oil, 25% water
	<b>COMPLETED</b>

Section 29 Township 15 Range 13W

Well Number 1 Sellens (Estate)

Company Coralena

