

Map No. 73 Sec. 33 Twp. 15 R. 13W


Well No. 7 Hinderliter

Leader Oil _____ Company

~~FIRST REPORT~~ _____ Contractor

SECTION PLAT

C E L NW
1320 Ft. from N. Line
_____ Ft. from S. Line
330 Ft. from E. Line
_____ Ft. from W. Line



CORALENA POOL

Location X
Rig up _____
Drilling and Remarks: _____

RECORD
Cased _____ in., _____ ft.
Sand _____
Gas _____
Oil _____
Total Depth _____

PRODUCTION
1st 24 hrs. Nat. _____
1st 24 hrs. after shot _____
Gas _____ Cu. Ft.
Dry Hole _____
Abandoned _____

Date AUG 20 1941 S. J. LEWIS Scout

Map No. 403 Sec. 33 Twp. 15 R. 13W

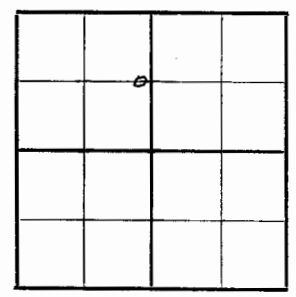
Well No. 7 Hinderliter

Leader Oil _____ Company

COMPLETED _____ Contractor

SECTION PLAT

C E L NW
1320 Ft. from N. Line
_____ Ft. from S. Line
330 Ft. from E. Line
_____ Ft. from W. Line



CORALENA POOL

Location _____
Rig up _____
Drilling and Remarks:
Case 43348
5' @ 3345
Echo 28/208
38242

RECORD
Cased _____ in., _____ ft.
Sand _____
Gas _____
Oil _____
Total Depth 3348

PRODUCTION
1st 24 hrs. Nat. _____
1st 24 hrs. after shot _____
Gas _____ Cu. Ft.
Dry Hole _____
Abandoned _____

Date OCT 1 1941 S. J. LEWIS Scout

KANSAS

Russell

Sec. 33 Twp. 15 R. 13-W

Well No. #7 Hinderliter Farm

Leader Oil Company

(Coralena)

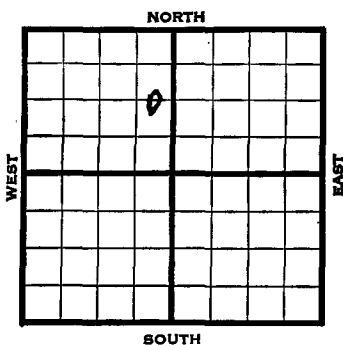
1320 Ft. from N. Line

_____ Ft. from S. Line

330 Ft. from E. Line

_____ Ft. from W. Line

Elev. 1893



1941	REPORT
8/20	Location
8/28	"
9/4	8" - 290' Anhy 875' Drlg. 2060'
9/11	Lans. 3090' Drlg. 3105'
9/18	Arb. 3343-45' T.D. 5" - 3345' RUST.
9/25	T.D. 3349' 700' oil 2 hours. 1500 acid.
10/1	Arb. 3343' 5" - 3345' T.D. 3349' 1500 acid. Echometer potential 1258 bbls. 38.2 Gravi ty
	COMPLETED

KANSAS

Russell

Section 33 Township 15 Range 13-W

Well No. 7 Hinderliter

Company Leader Oil

