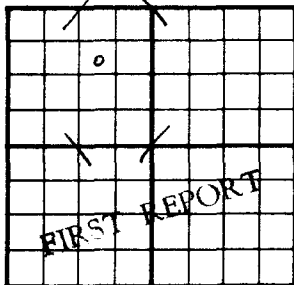


County Russell State Kansas
 Sec. 34 (Blk. 15 (Sur. 13W Map No.
 (Twp.) (Rge.)
 Operator Mast Drlg. & R. P. Nixon
 Well No. 1 Farm Weeks

Elev. _____ Location SW NE NW
 990 Ft. From N Line NW
 990 Ft. From E Line Quarter
 1st. Report MAR 2 1955
 Completion _____
 Remarks Mast - Contr.
 Spudding Date 2-16-55

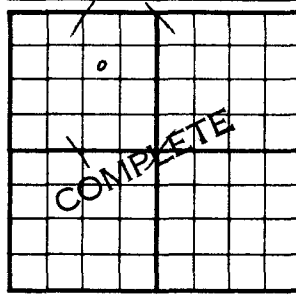


Drlg. Data
8" @ 200 Lans. 3074 Arb. 3335
TD 3337 5" @ 3336 WOCT

FABEN GILSTRAP

County Russell State Kansas
 Sec. 34 (Blk. 15 (Sur. 13W Map No.
 (Twp.) (Rge.)
 Operator Mast Drlg. & R. P. Nixon
 Well No. 1 Farm Weeks

Elev. 1882 Location SW NE NW
 990 Ft. From N Line NW
 990 Ft. From E Line Quarter
 1st. Report _____
 Completion APR 6 1955
 Remarks Mast - Contr.
 Spudding Date 2-16-55



Drlg. Data Oil well TD 3337
8" @ 200 Heeb. 2994 Tor. 3012
Lans. 3073 Cong. 3319 DST 3083-95
open 1 hr. Rec. 55' drlg. mud O#
DST 3153-70 open 1 hr. Rec. 8' oil spkd
mud 340# DST 3329-37 open 1 hr.
350' gas in pipe Rec. 250' free oil
910# CO to 3337 S/ 3 1/2 boph 6 hr.
FU 1800' oil 12 hr. 5" @ 3336
Comp. 25 bopd

FABEN GILSTRAP

Russell KANSAS

SEC. 34 TWP. 15 R. 13 W

WELL NO. # 1 Weeks FARM

COMPANY Mast Drlg. & R. P. Nixon

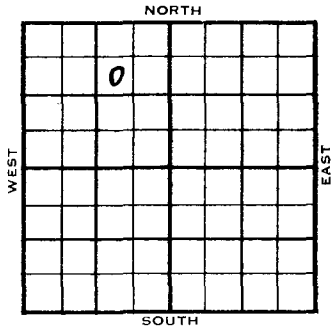
CONTRACTOR Mast

990 Ft. from N. Line

Ft. from S. Line

990 Ft. from E. Line

Ft. from W. Line



SW NE NW

	ELEVATION	REPORT
1955	1882'	
3/2		Spud 2-16-55 8" @ 200 Lans 3074', Arb. 3335' TD 3337' 5" @ 3336 WOCT
4/6		Spud 2-16-55, Oil Well, TH 3337 8" @ 200, Heeb 2994, Tor 3012 Lans 3073, Cong 3319, DST 3083-95, open 1 hr Rec 55' drlg mud 0#, DST 3153-70, open 1 hr. Rec 8' oil Spkd mud 340#, DST 3329-37, open 1 hr 350' gas in pipe, Rec 250' free oil 910# CO to 3337, S/3 1/2 BOPH 6 hr. FU 1800' oil 12 hr. 5" @ 3336 Comp 25 BOPD
		COMPLETED

DX-78

DX 78-1

Russell KANSAS

Section 34 Township 15 Range 13W

Well No. 1 Weeks

Company Mast Drlg. & R. P. Nixon

