

Map No. 74 Sec. 8 Twp. 15 R. 18W

Well No. 1 Carl Ruder

Palmer et al Company

Contractor

FIRST REPORTS

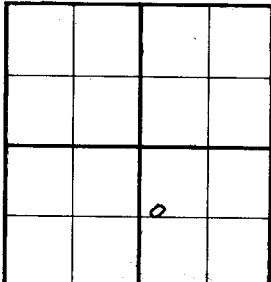
SECTION PLAT

990 Ft. from N. Line

_____ Ft. from S. Line

_____ Ft. from E. Line

330 Ft. from W. Line



FIRST REPORTS

Location _____

Rig up _____

Drilling and Remarks:

*Reperated
S.E.N.W.S.E.*

RECORD

Cased _____ in., _____ ft.

Sand _____

Gas _____

Oil _____

Total Depth _____

PRODUCTION

1st 24 hrs. Nat. _____

1st 24 hrs. after shot _____

Gas _____ Cu. Ft.

Dry Hole _____

Abandoned _____

Date

7/11/36 19

S. J. LEWIS Scout

Map No. _____ Sec. 8 Twp. 15 R. 18W

Well No. 1 Carl Ruder

Palmer et al Company

Contractor


SECTION PLAT

990 Ft. from N. Line

_____ Ft. from S. Line

_____ Ft. from E. Line

330 Ft. from W. Line



COMPLETED

Location _____

Rig up _____

Drilling and Remarks:

Oil 3592

Potential

1024

RECORD

Cased _____ in., _____ ft.

Sand _____

Gas _____

Oil _____

Total Depth 3592

PRODUCTION

1st 24 hrs. Nat. _____

1st 24 hrs. after shot _____

Gas _____ Cu. Ft.

Dry Hole _____

Abandoned _____

Date

19

S. J. LEWIS Scout

Ellis

Map No. KANSAS Sec. 8 Twp. 15 R. 18W

Well No. #1 C. Ruder Farm

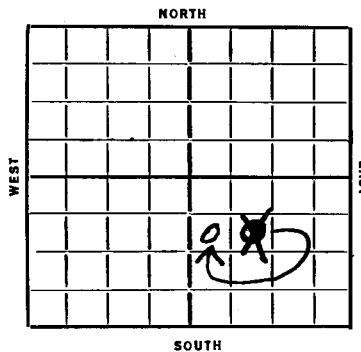
Palmer et al Company

990' Ft. from N. Line

_____ Ft. from S. Line

_____ Ft. from E. Line

330'
~~990'~~ Ft. from W. Line



1936

REPORT

5/27 Building rig.

6/4 Drlg. 940'.

6/11 Drlg. 2465'.

7/11 Silicious 3592

T.D. 3597

Potential 1024 Pbls.

COMPLETED