

Ellis

Sec. 8 Twp. 15 R. 18W ✓

Well No. #3 C. Ruder Farm

M. B. Armer Company

Armer - Contr. Contractor

Ruder Pool

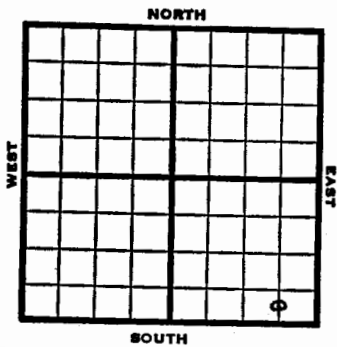
Ft. from N. Line

330' Ft. from S. Line

660' Ft. from E. Line

Ft. from W. Line

C S L SE SE



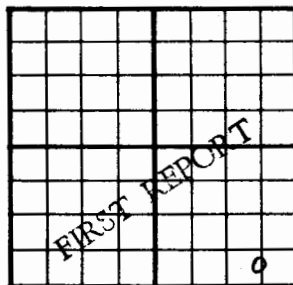
County Ellis State Kansas

Sec. 8 (Blk. Twp.) 15 (Sur. Rge.) 18W Map No.

Operator M. B. Armer

Well No. 3 Farm C. Ruder

Elev. Location C S L SE SE



330 Ft. From S Line SE

660 Ft. From E Line Quarter

1st. Report JAN 3 1951

Completion

Remarks

Armer - Contr.

Spudding Date

Drig. Data

Ruder Pool

8 5/8" @ 160 WOC

1951 Elv. 1999' REPORT

1/3 8-5/8" @ 160
WOC

2/14 Spud 1-1-51
Oil Well TD 3569
8-5/8" @ 160'
Lans. 3276' Arb. 3565'
TD 3569' 5" @ 3566
FU 928' oil 3 hr
Comp. 60 bopd.
COMPLETED

J. E. TYRA

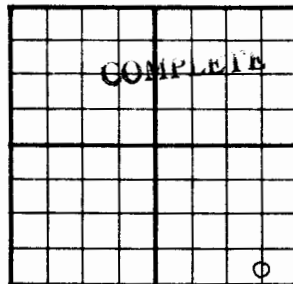
County Ellis State Kansas

Sec. 8 (Blk. Twp.) 15 (Sur. Rge.) 18W Map No.

Operator M. B. Armer

Well No. 3 Farm C. Ruder

Elev. 1999 Location C S L SE SE



330 Ft. From S Line SE

660 Ft. From E Line Quarter

1st. Report

Completion FEB 14 1951

Remarks Ruder Pool

Armer - Contr.

Spudding Date 1-1-51

Drig. Data Oil well TD 3569

8 5/8" @ 160 Lans. 3276 Arb. 3565-69 TD
5" @ 3566 FU 928' oil 3 hr.

Comp. 60 bopd

J. E. TYRA