

Kansas

Map No. _____ Sec. 5 Twp. 15 R. 18W

Well No. 1 Ruder


M. E. Armer Company

Contractor

NW NW SW

SECTION PLAT

330 Ft. from N. Line
____ Ft. from S. Line
____ Ft. from E. Line
330 Ft. from W. Line



Ellis County

Location X

RECORD

Cased _____ in., _____ ft.
Sand _____
Gas _____
Oil _____
Total Depth _____

PRODUCTION

1st 24 hrs. Nat. _____
1st 24 hrs. after shot _____
Gas _____ Cu. Ft.
Dry Hole _____
Abandoned _____

Date

MAY 3 1950 19 J. E. TYRA Scout

Wildcat

Kansas

Map No. _____ Sec. 5 Twp. 15 R. 18W

Well No. 1 Ruder

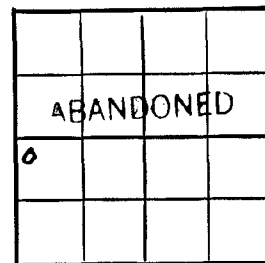
M. E. Armer Company

Contractor

NW NW SW

SECTION PLAT

330 Ft. from N. Line
____ Ft. from S. Line
____ Ft. from E. Line
330 Ft. from W. Line



Ellis

Location _____

RECORD

Cased _____ in., _____ ft.
Sand _____
Gas _____
Oil _____
Total Depth 3660

PRODUCTION

1st 24 hrs. Nat. _____
1st 24 hrs. after shot _____
Gas _____ Cu. Ft.
Dry Hole _____
Abandoned _____

Date

MAY 24 1950 19 J. E. TYRA Scout

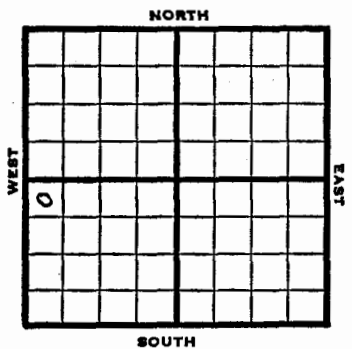
8" c 200
Neelmer 3269
Lans. 3319
Cong. 3605
T.D. 3660
D+A

Ellis KANSAS
15 R. 18W

Sec. 5 Twp. 15 R. 18W

Well No. #1 Ruder Farm
M. B. Armer Company
Contractor

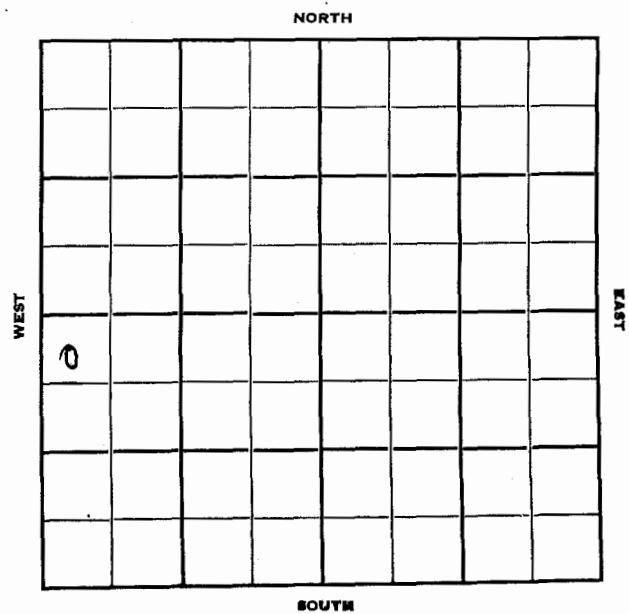
330' Ft. from N. Line
Ft. from S. Line
Ft. from E. Line
330' Ft. from W. Line
NW NW SW



Ellis KANSAS

Section 5 Township 15 Range 18W

Well No. #1 Ruder
Company M. B. Armer



1950	Elev. 2030' REPORT
5/3	Location
5/24	8" @ 200' Heebner 3269' Lans. 3319' Cong. 3605' TD 3660' D&A ABANDONED