

Map No. _____ Sec. 9 Twp. 15 R. 18W

Well No. 1 Mermis "B"


Kissinger Company

FIRST REPORT Contractor

SE SW NW

SECTION PLAT

_____ Ft. from N. Line
330 Ft. from S. Line
_____ Ft. from E. Line
990 Ft. from W. Line



Ellis County

Location X

Rig up _____
Drilling and Remarks:

RECORD

Cased _____ in., _____ ft.
Sand _____
Gas _____
Oil _____
Total Depth _____

PRODUCTION

1st 24 hrs. Nat. _____
1st 24 hrs. after shot _____
Gas _____ Cu. Ft.
Dry Hole _____
Abandoned _____

Date

NOV 3 1948 19 S. J. LEWIS Scout

Map No. 74 Sec. 9 Twp. 15 R. 18W

Well No. 1 Mermis "B"

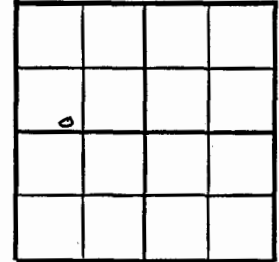
Kissinger Company

ABANDONED Contractor

SE SW NW

E11892
SECTION PLAT

_____ Ft. from N. Line
330 Ft. from S. Line
_____ Ft. from E. Line
990 Ft. from W. Line



Ellis County

Location _____

Rig up _____
Drilling and Remarks:

Same as 3259
2278605

RECORD

Cased _____ in., _____ ft.
Sand _____
Gas _____
Oil _____
Total Depth 3645

PRODUCTION

1st 24 hrs. Nat. _____
1st 24 hrs. after shot _____
Gas _____ Cu. Ft.
Dry Hole _____
Abandoned _____

Date

DEC 8 1948 19 S. J. LEWIS Scout

Sec. 9 Twp. 15- R. 18-W ✓

Well No. #1 Mermis "B" Farm _____

Kissinger Company _____

Ruder Pool

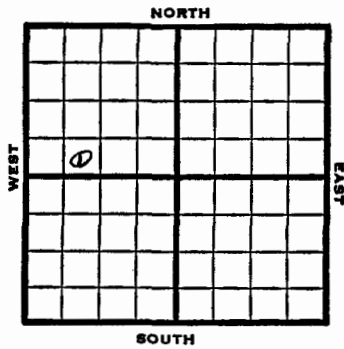
_____ Ft. from N. Line

330 Ft. from S. Line

_____ Ft. from E. Line

990 Ft. from W. Line

SE SW NW

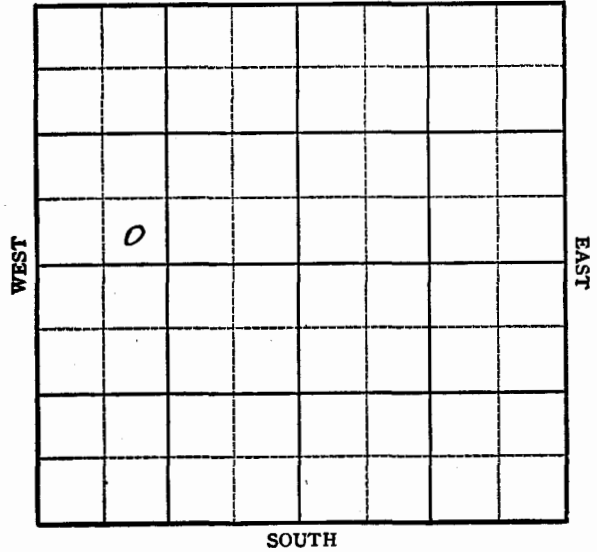


Section 9 Township 15 Range 18W

Well No. 1 Mermis "B"

Company Kissinger

Ruder Pool
NORTH



1948	Eli 1992' REPORT
11/3	Location
11/10	RUR
11/16	8" @ 224'
11/23	Drig. 490'
11/30	"
12/8	"
	TD 3615'
	Lansing 3259'
	Arb 3605'
	Aband.
	ABANDONED