

Map No. _____ Sec. 9 Twp. 15 R. 18W

Well No. 4 Madden "C"

Jones, Shelborne & Farmer Company

" " Contractor

NW SW SW

_____ Ft. from N. Line

990 Ft. from S. Line

_____ Ft. from E. Line

330 Ft. from W. Line

SECTION PLAT



Ellis County

Location _____

Rig up _____

Drilling and Remarks:

Spud 7-7-50

Anhy 1160

8" @ 1163

drlg. 1165

RECORD

Cased _____ in., _____ ft.

Sand _____

Gas _____

Oil _____

Total Depth _____

PRODUCTION

1st 24 hrs. Nat. _____

1st 24 hrs. after shot _____

Gas _____ Cu. Ft.

Dry Hole _____

Abandoned _____

Date

JUL 12 1950 19

J. E. TYRA Scout

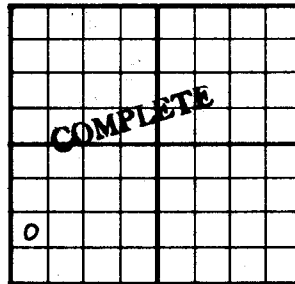
County Ellis State Kansas

Sec. 9 (Blk. Twp.) 15 (Sur. Rge.) 18W Map No. _____

Operator Jones, Shelborne & Farmer

Well No. 4 Farm Madden "C"

Elev. 2003 Location NW SW SW



990 Ft. From S Line SW

330 Ft. From W Line Quarter

1st. Report _____

Completion AUG 9 1950

Remarks _____

Spudding Date 7-7-50

Drlg. Data

Anhy 1160 8" @ 1163 Top. 2974

Lans. 3283 Arb. 3574-78 5" @ 3575

TD 3578 FU 2100' oil in 6 hr.

Comp. 120 bopd

J. E. TYRA

KANSAS

Ellis

Sec. 9 Twp. 15 R. 18-W

Well No. #4 Madden "C" Farm _____

Jones, Shelborne & Farmer Company _____

Contractor _____

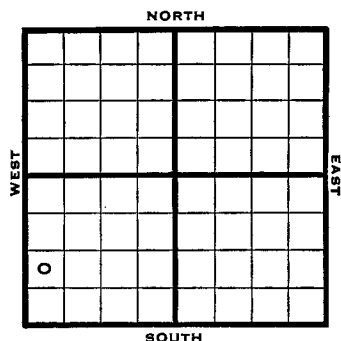
_____ Ft. from N. Line

990 Ft. from S. Line

_____ Ft. from E. Line

330 Ft. from W. Line

NW SW SW



KANSAS

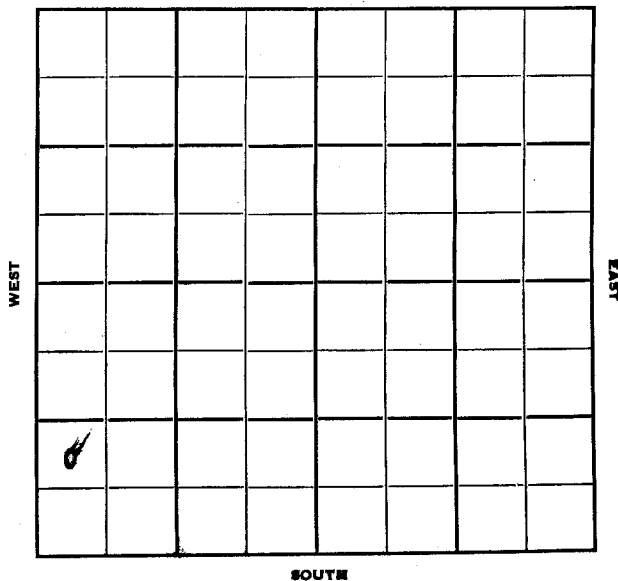
Ellis

Section 9 Township 15 Range 18-W

Well No. #4 Madden "C"

Company Jones, Shelborne & Farmer

NORTH



1950 Elev 2003 REPORT

7/12 Spud 7-7-50
Anhy 1160
8" @ 1163
Drlg 1165

8/9 Anhy 1160
8" @ 1163
Top 2974 Lans 3283
Arb 3574-78
5" @ 3573
TD 3578
FU 2100' oil in 6 hr
Comp 120 bopd
Completed

COMPLETED