

Map No. \_\_\_\_\_ Sec. 17 Twp. 15 R. 18W

Well No. 1 H. Ruder

M. B. Armer Company

Contractor

NE NE NE

SECTION PLAT

330 Ft. from N. Line

\_\_\_\_\_ Ft. from S. Line

330 Ft. from E. Line

\_\_\_\_\_ Ft. from W. Line



Ellis County

Location \_\_\_\_\_

Rig up \_\_\_\_\_

Drilling and Remarks:

Spud 7-22-50

10" @ 153

drlg. 550

RECORD

Cased \_\_\_\_\_ in., \_\_\_\_\_ ft.

Sand \_\_\_\_\_

Gas \_\_\_\_\_

Oil \_\_\_\_\_

Total Depth \_\_\_\_\_

PRODUCTION

1st 24 hrs. Nat. \_\_\_\_\_

1st 24 hrs. after shot \_\_\_\_\_

Gas \_\_\_\_\_ Cu. Ft.

Dry Hole \_\_\_\_\_

Abandoned \_\_\_\_\_

Date

JUL 26 1950 19

J. E. TYRA Scout

Map No. \_\_\_\_\_ Sec. 17 Twp. 15 R. 18W

Well No. 1 Ruder

M. B. Armer Company

Contractor

**CORRECTION**

C N L NE NE

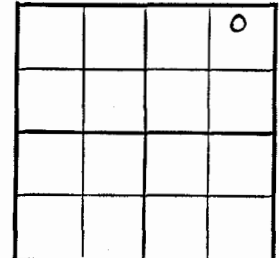
SECTION PLAT

330 Ft. from N. Line

\_\_\_\_\_ Ft. from S. Line

660 Ft. from E. Line

\_\_\_\_\_ Ft. from W. Line



Ellis County

Location \_\_\_\_\_

Rig up \_\_\_\_\_

Drilling and Remarks:

Reported

NE NE NE

RECORD

Cased \_\_\_\_\_ in., \_\_\_\_\_ ft.

Sand \_\_\_\_\_

Gas \_\_\_\_\_

Oil \_\_\_\_\_

Total Depth \_\_\_\_\_

PRODUCTION

1st 24 hrs. Nat. \_\_\_\_\_

1st 24 hrs. after shot \_\_\_\_\_

Gas \_\_\_\_\_ Cu. Ft.

Dry Hole \_\_\_\_\_

Abandoned \_\_\_\_\_

Date

JUL 26 1950 19

J. E. TYRA Scout

Sec. 17 Twp. 15 R. 18-W

Well No. #1 Ruder Farm

M B Armer Company

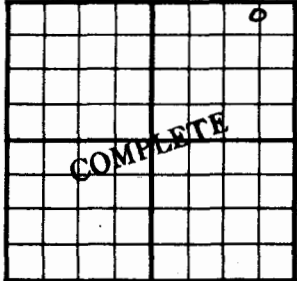
County Ellis State Kansas

Sec. 17 (Blk. Twp.) 15 (Sur. Rge.) 18W Map No.

Operator M. B. Armer

Well No. 1 Farm H. Ruder

Elev. 1988 Location C N L NE NE



330 Ft. From N Line NE

660 Ft. From E Line Quarter

1st. Report

Completion SEP 13 1950

Remarks

Madden Pool

Spudding Date 7-22-50

Drlg. Data Oil well TD 3569

10" @ 153 Anhy 1160 Heeb. 3225

Toronto 3249 KC 3269 Cong. 3545

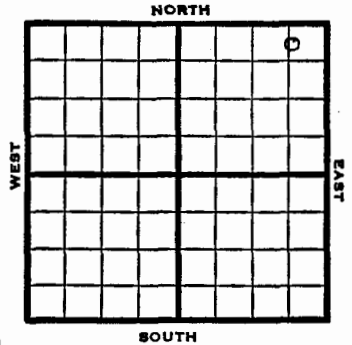
Arb. 3565 DST 3565-69 open 1 hr.

Rec. 30' ocm 90' oil 30' muddy oil

5" @ 3566 TD 3569 FU 495' oil 1 hr.

Comp. 50 bopd

J. E. TYRA



330 Ft. from N. Line

Ft. from S. Line

660 Ft. from E. Line

Ft. from W. Line

C N L NE NE Oil Well

1950 Elev 1988 REPORT

7/26 Spud 7-22-50

10" @ 153

Drlg 550

9/13 10" @ 153

Anhy 1160

Heeb 3225

Toronto 3249

KC 3269

Cong 3545

Arb 3565

DST 3565-69 op 1 hr rec 30' ocm

90' oil 30' muddy oil

5" @ 3566

TD 3569

FU 495' oil 1 hr

Comp 50 bopd

Completed

COMPLETED

Section 17 Township 15 Range 18W

Well No. #1 Ruder

Company M. B. Arner

