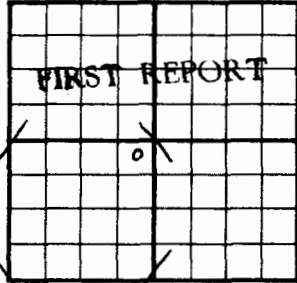


County **Ellis** State **Kansas**  
 Sec. **19** (Bk. **15** (Sur. **18W** Map No.  
 Operator **Flynn Oil**  
 Well No. **1** Farm **Klaus**  
 Elev. Location **NE NE SW**

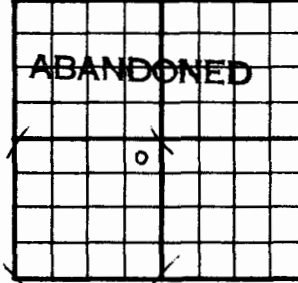


**330** Ft. From **N** Line **SW**  
**330** Ft. From **E** Line Quarter  
 Ist. Report **MAR 3 1954**  
 Completion  
 Remarks **Barbour Drlg. - Contr.**  
 Spudding Date **2-28-54**

Drlg. Data **Wildcat**  
**drlg. 1126**

J. G. McGEHEE

County **Ellis** State **Kansas**  
 Sec. **19** (Bk. **15** (Sur. **18W** Map No.  
 Operator **Flynn Oil**  
 Well No. **1** Farm **Klaus**  
 Elev. **1990** Location **NE NE SW**



**330** Ft. From **N** Line **SW**  
**330** Ft. From **E** Line Quarter  
 Ist. Report  
 Completion **MAR 17 1954**  
 Remarks **Wildcat**  
**Barbour - Contr.**  
 Spudding Date **2-28-54**

Drlg. Data **D & A TD 3635**

**3 5/8" @ 1174 Anhy 1169 DST 3200-52**  
 open 1 hr. Rec. 58' sw 1000#  
 Heeb. 3249 DST 3312-23 open 1 hr.  
 Rec. 90' sw 975# Lens. 3295  
 DST 3334-43 open 3/4 hr. Rec. 20' mud  
 850# Contr. 3519 DST 3594-3602  
 open 1 hr. Rec. 810' sw 900# Arb. 3630  
 DST 3614-35 open 1 hr. Rec. 780' sw  
 870# TD 3635

D & A

J. G. McGEHEE

Ellis

KANSAS

SEC.	TWP.	R.
19	15	18W ✓

WELL NO. #1 Klaus FARM

COMPANY Flynn Oil

CONTRACTOR Barbour Drlg.

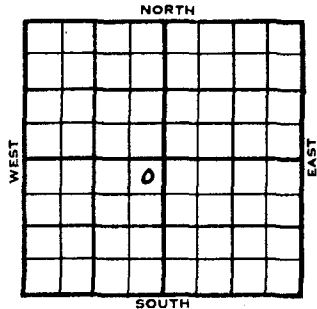
Wildcat.

330 Ft. from N. Line

Ft. from S. Line

330 Ft. from E. Line

Ft. from W. Line



NE NE SW

(Information Brought Forward)

1954  
3/17

TD 3635'  
D&A

ABANDONED

1954	ELEVATION	REPORT
	1990'	
3/2		Spud 2-28-54 Drlg 1126'
3/10		8" @ 1174' Anhy 1169' DST 3200-52, 1 hr., 58' SW, 1000# Heeb 3249' DST 3312-23, 1 hr., 90' SW, 975# Lans 3295'
3/17		Spud 2-28-54 D&A TD 3635' 8-5/8" @ 1174' Anhy 1169' DST 3200-52', opn 1 hr., rec. 58' sw, 1000# Heeb 3249' DST 3312-23, opn 1 hr., rec. 90' sw, 975# Lans 3295' DST 3334-43', opn 3/4 hrs., rec. 20' mud, 850# Cong. 3519' DST 3594-3602', opn 1 hr., rec. 810' sw, 900# Arb. 3630' DST 3614-35, opn 1 hr., rec 780' SW 870#

DX-78

OVER

Ellis

KANSAS

FORM 51

Section 19 Township 15 Range 18W

Well No. #1 Klaus

Company Flynn Oil

