FORM 275 FOR SALE BY KANSAS BLUE PRINT CO.

County Ellis State Kansas

Sec. 1 (Blk. Twp.) 15 (Sur. Rge.) 19W Map No.

Operator Peel - Hardman

Well No. 2 Farm Pfannenstiel

Elev. 2105 Location SE NW NW



920 Ft. From N Line NW

1250 Ft. From W Line Quarter

1st. Report AUG 9 1950

Completion AUG 1 8 1950

Remarks

Spudding Date

Drlg. Data

Cong. 3707-3735 TD D & A

J. E. TYRA

FORM 252-B
10M 9-49 PETROL

KANSAS Ellis

Sec. 1 Twp. 15 R. 19-W

Well No. #2 Pfannenstiel Farm

Peel - Hardman Company

Contractor

920 Ft. from N. Line

Ft. from S. Line

Ft. from E. Line

1250 Ft. from W. Line

SE NW NW

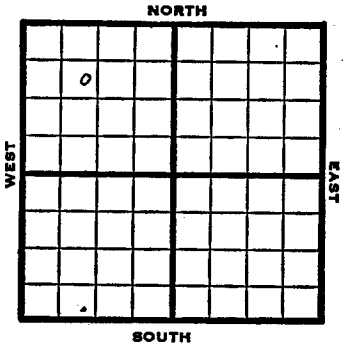

1950	Elev 2105	REPORT
8/18	Cong 3707-3735 TD D&A FIRST REPORT ABANDONED	

FORM 51 25M 3-49 PETROL KANSAS Ellis

Section 1 Township 15 Range 19-W

Well No. #2 Pfannenstiel
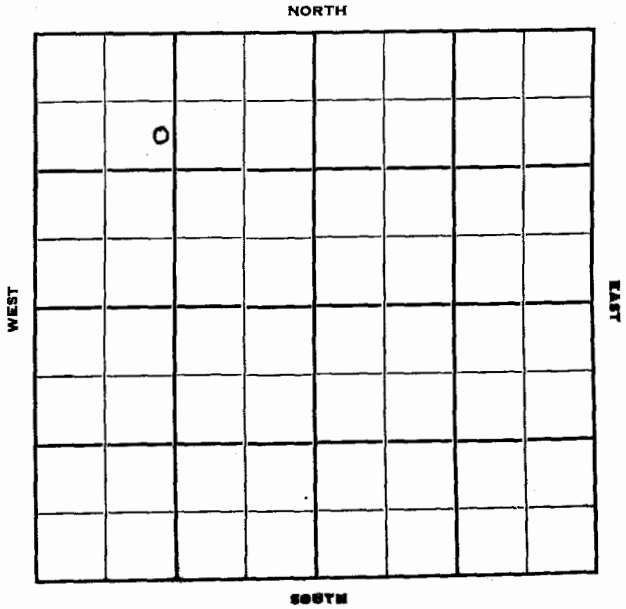
Company Peel-Hardman