

Map No. \_\_\_\_\_ Sec. 5 Twp. 15 R. 19W

Well No. 1 Moore

Aylward Drlg. \_\_\_\_\_ Company

Aylward Dlg. \_\_\_\_\_ Contractor

SE/C

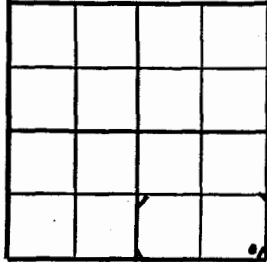
FIRST REPORT  
SECTION PLAT

\_\_\_\_\_ Ft. from N. Line

330 Ft. from S. Line

330 Ft. from E. Line

\_\_\_\_\_ Ft. from W. Line



Ellis County

Location \_\_\_\_\_

Rig up \_\_\_\_\_

Drilling and Remarks:

surface hole

RECORD

Cased \_\_\_\_\_ in., \_\_\_\_\_ ft.

Sand \_\_\_\_\_

Gas \_\_\_\_\_

Oil \_\_\_\_\_

Total Depth \_\_\_\_\_

PRODUCTION

1st 24 hrs. Nat. \_\_\_\_\_

1st 24 hrs. after shot \_\_\_\_\_

Gas \_\_\_\_\_ Cu. Ft.

Dry Hole \_\_\_\_\_

Abandoned \_\_\_\_\_

Date

DEC 7 1949 19 S. J. LEWIS Scout

Map No. \_\_\_\_\_ Sec. 5 Twp. 15 R. 19W

Well No. 1 Moore

Aylward \_\_\_\_\_ Company

ABANDONED \_\_\_\_\_ Contractor

SE/C

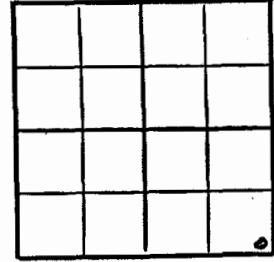
EI 2042  
SECTION PLAT

\_\_\_\_\_ Ft. from N. Line

330 Ft. from S. Line

330 Ft. from E. Line

\_\_\_\_\_ Ft. from W. Line



Ellis County

Location \_\_\_\_\_

Rig up \_\_\_\_\_

Drilling and Remarks:

Same as 3053

Art 3688

RECORD

Cased \_\_\_\_\_ in., \_\_\_\_\_ ft.

Sand \_\_\_\_\_

Gas \_\_\_\_\_

Oil \_\_\_\_\_

Total Depth 3241

PRODUCTION

1st 24 hrs. Nat. \_\_\_\_\_

1st 24 hrs. after shot \_\_\_\_\_

Gas \_\_\_\_\_ Cu. Ft.

Dry Hole \_\_\_\_\_

Abandoned \_\_\_\_\_

Date

DEC 21 1949 19 S. J. LEWIS Scout

Ellis KANSAS ✓  
15 19W

Sec. 5 Twp. 15 R. 19W

Well No. #1 Moore Farm

Aylward Drlg. Company

Wildcat (Aylward Drlg. Contr.)

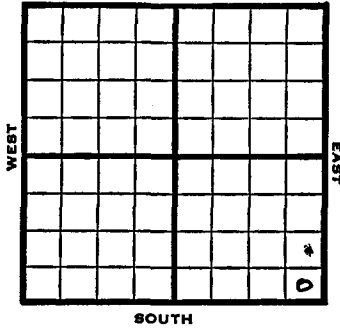
Ft. from N. Line

330' Ft. from S. Line

330' Ft. from E. Line

Ft. from W. Line

SE/C



Ellis KANSAS

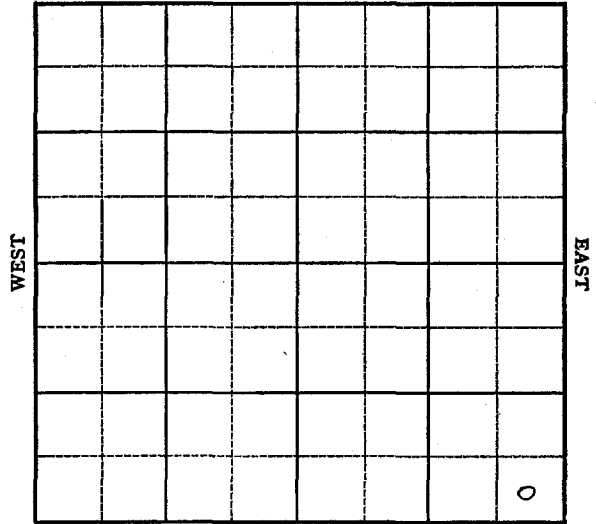
Section 5 Township 15 Range 19W

Well No. #1 Moore

Company Aylward Drlg.

Wildcat

NORTH



SOUTH

1949 Elev 2042' REPORT

12/7 Surface Hole

12/14 8" @ 90'  
Drlg. 2305'

12/21 TD 3741'  
Lansing 3353'  
Arb. 3688'  
Aband.

**ABANDONED**