


County **Ellis** State **Kansas**
 Sec. **6** (Bik. Twp.) **15** (Sur. Rge.) **19W** Map No.
 Operator **Herndon Drlg.**
 Well No. **1** Farm **Younger**
 Elev. Location **NE NE SE**

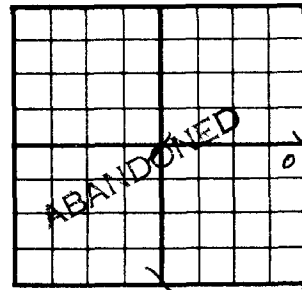


330 Ft. From **N** Line **SE**
330 Ft. From **E** Line Quarter
 Ist. Report **NOV 23 1954**
 Completion
 Remarks
Co. tools
 Spudding Date

Drlg. Data **Wildcat**
M I R

FABEN OILSTRAP

County **Ellis** State **Kansas**
 Sec. **6** (Bik. Twp.) **15** (Sur. Rge.) **19W** Map No.
 Operator **Herndon Drlg.**
 Well No. **1** Farm **Younger**
 Elev. **2051** Location **NE NE SE**



330 Ft. From **N** Line **SE**
330 Ft. From **E** Line Quarter
 Ist. Report
 Completion **DEC 15 1954**
 Remarks **Wildcat**
 Co. tools
 Spudding Date **11-23-54**

Drlg. Data **D & A** **TD 3756**
8 5/8" @ 180 Anhy 1300 Top. 3050
DST 3238-58 open 1 hr. Rec. 25' mud
875# Heeb. 3321 Lans. 3372
B KC 3616 Cong. 3710 Gorham 3726
Arb. 3750 Qtz. 3755 TD 3756
D & A

FABEN OILSTRAP

Ellis KANSAS

Ellis

KANSAS

DX 78-1

SEC.	TWP.	R.
6	15	19W

Section 6 Township 15 Range 19W

WELL NO. 1 Younger FARM

Well No. #1 Younger

COMPANY Herndon Drlg.

Company Herndon Drlg.

CONTRACTOR Co. Tools

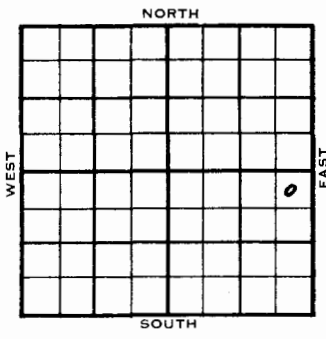
Wildcat

330 _____ Ft. from N. Line

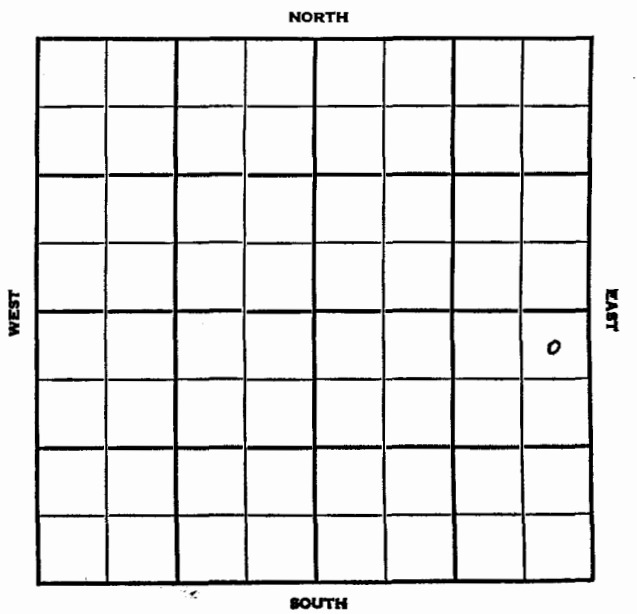
_____ Ft. from S. Line

330 _____ Ft. from E. Line

_____ Ft. from W. Line



NE NE SE



	ELEVATION	REPORT
1954	2051'	

11/23 MIR
 12/15 Spud 11-23-54
 D & A
 TD 3756'
 8-5/8" @ 180'
 Anhy 1300', Top 3050
 DST 3238'-58' opn 1 hr, rec 25' Mud
 875#
 Heeb 3321' Lans 3372' B KC 3616'
 Cong 3710', Gorham 3726' Arb. 3750'
 Qtz. 3755'
 TD 3756'
 D & A

ABANDONED