FORM 275 FOR SALE BY KANSAS BLUE PRINT CO.

County Ellis State Kansas

Sec. 16 (Blk. Twp.) 15 (Sur. Rge.) 19W Map No.

Operator Musgrove Pet.

Well No. 2 Farm Hauschild

Elev. Location NE NW SW

FIRST REPORT

330 Ft. From N Line SW

990 Ft. From W Line Quarter

1st. Report MAY 13 1953

Completion

Remarks

Musgrove - Contr.

Spudding Date

Drlg. Data

drlg. 1360

J. G. McGEHEE

Form 26 200 Bks. 6-49 Petrol Duplicate Kansas

Map No. Sec. 16 Twp. 15 R. 19 W

Well No. # 2 Hauschild

Musgrove Petr. Company

Musgrove Contractor

Ellis County KANSAS

SECTION PLAT

330 Ft. from N. Line

Ft. from S. Line

Ft. from E. Line

330 Ft. from W. Line

NW NW SW

Location CORRECTION

Rig up

Drilling and Remarks:

Reported NE NW SW
330 N & 990 W

RECORD

Cased in., ft.

Sand

Gas

Oil

Total Depth

PRODUCTION

1st 24 hrs. Nat.

1st 24 hrs. after shot

Gas Cu. Ft.

Dry Hole

Abandoned

Date

19 Scout

FORM 275 FOR SALE BY KANSAS BLUE PRINT CO.

County Ellis State Kansas

Sec. 16 (Blk. Twp.) 15 (Sur. Rge.) 19W Map No.

Operator Musgrove Pet.

Well No. 2 Farm Hauschild

Elev. 1999 Location NW NW SW

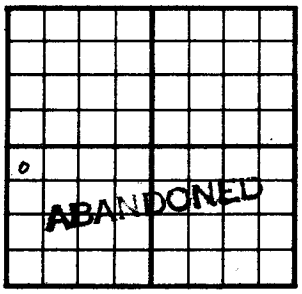

330 Ft. From N Line SW

330 Ft. From W Line Quarter

1st. Report

Completion JUN 10 1953

Remarks

Musgrove - Contr.

Spudding Date 5-9-53

Drlg. Data D & A TD 3644

8" @ 197 Heeb. 3254 Tor. 3273

Lans. 3298 DST 3470-93 open 1 hr.

Rec. 40' vsocm 990# B KC 3548

Cong. 3580 DST 3636-42 open 1 hr.

Rec. 2100' sw 1095# Regan 3637

TD 3644

D & A

J. G. McGEHEE

FORM 252-B
10M 10-50 PETROL

Ellis KANSAS ✓

Sec. 16 Twp. 15 R. 19W

Well No. #2 Hauschild Farm

Musgrove Petr. Company

Musgrove Contractor

330 Ft. from N. Line

Ft. from S. Line

Ft. from E. Line

~~990~~ 330 Ft. from W. Line

~~NE NW SW~~

NW NW SW

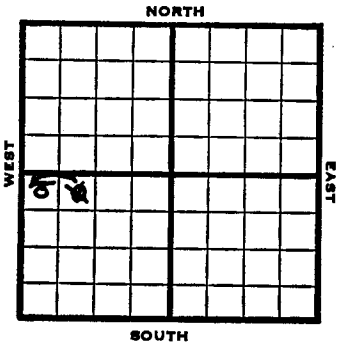

1953	Elev. 1999' REPORT
5/13	Drlg. 1360'
5/21	8" @ 197 Drlg. 2460'
5/28	Drlg 3238'
6/3	Heeb 3254, Tor 3273, Lans 3298 DST 3470-93 1 hr, 40' V socm, 990# B KC 3548, Cong 3580 DST 3636-42 1 hr, 2100' sw 1095# Drlg 3642'
6/10	Spud 5-9-53 D & A TD 3644' 8" @ 197' Heeb 3254, Tor 3273, Lans 3298, DST 3470-93 opn 1 hr, rec 40' vsocm 990# B KC 3548, Cong 3580 DST 3636-42 opn 1 hr, rec 2100' sw 1095# Regan 3637 TD 3644a' D & A

ABANDONED

FORM 51

Ellis KANSAS

Section 16 Township 15 Range 19 W

Well No. # 2 Hauschild
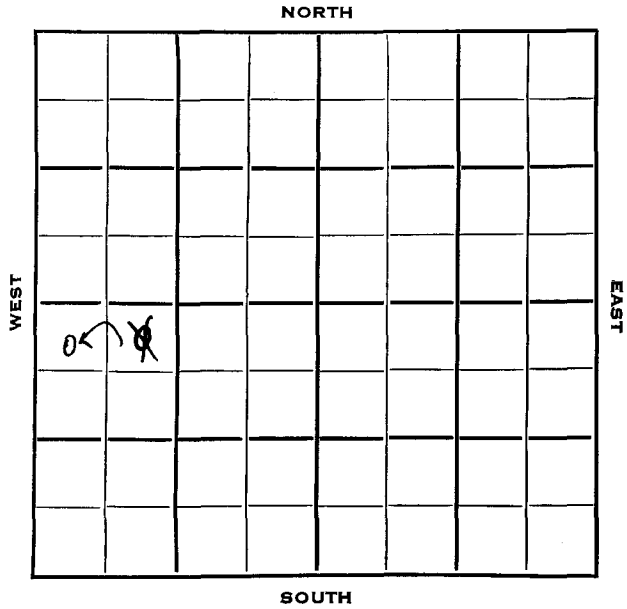
Company Musgrove Pet.