

Map No. 75 Sec. 18 Twp. 15 R. 19W

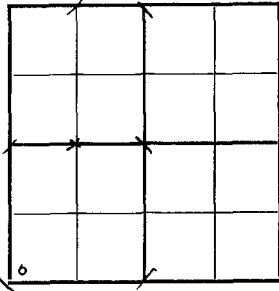
Well No. 1 Penney

Bay Petroleum Company

FIRST REPORT Contractor

SE SW

SECTION PLAT



\_\_\_\_\_ Ft. from N. Line

330 Ft. from S. Line

\_\_\_\_\_ Ft. from E. Line

330 Ft. from W. Line

WILDCAT

Location \_\_\_\_\_

RECORD

Cased \_\_\_\_\_ in., \_\_\_\_\_ ft.

Sand \_\_\_\_\_

Gas \_\_\_\_\_

Oil \_\_\_\_\_

Total Depth \_\_\_\_\_

PRODUCTION

1st 24 hrs. Nat. \_\_\_\_\_

1st 24 hrs. after shot \_\_\_\_\_

Gas \_\_\_\_\_ Cu. Ft.

Dry Hole \_\_\_\_\_

Abandoned \_\_\_\_\_

Rotary

Date

MAY 27 1942

S. J. LEWIS Scout

Map No. 75 Sec. 18 Twp. 15 R. 19-W

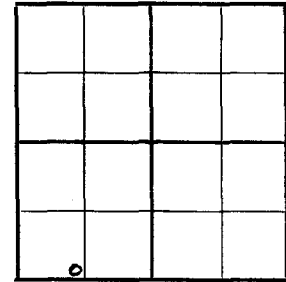
Well No. #1 Penny

Bay Petroleum Company

CORRECTION Contractor

SE SW SW

SECTION PLAT



\_\_\_\_\_ Ft. from N. Line

330 Ft. from S. Line

\_\_\_\_\_ Ft. from E. Line

990 Ft. from W. Line

WILDCAT

Location \_\_\_\_\_

RECORD

Cased \_\_\_\_\_ in., \_\_\_\_\_ ft.

Sand \_\_\_\_\_

Gas \_\_\_\_\_

Oil \_\_\_\_\_

Total Depth \_\_\_\_\_

PRODUCTION

1st 24 hrs. Nat. \_\_\_\_\_

1st 24 hrs. after shot \_\_\_\_\_

Gas \_\_\_\_\_ Cu. Ft.

Dry Hole \_\_\_\_\_

Abandoned \_\_\_\_\_

Reported

SE SW

Date

JUN 3 1942

S. J. LEWIS Scout

Map No. 25 Sec. 18 Twp. 15 R. 19W


Well No. 1 Penney

Bay Petroleum Company

**ABANDONED** Contractor

SE SW SW

SECTION PLAT



Ft. from N. Line

330 Ft. from S. Line

Ft. from E. Line

990 Ft. from W. Line

WILDCAT

Location \_\_\_\_\_

Rig up \_\_\_\_\_

Drilling and Remarks:

*Reagan 3650  
5" @ 3650 1/2  
Water*

RECORD

Cased \_\_\_\_\_ in., \_\_\_\_\_ ft.

Sand \_\_\_\_\_

Gas \_\_\_\_\_

Oil \_\_\_\_\_

Total Depth 3711

PRODUCTION

1st 24 hrs. Nat. \_\_\_\_\_

1st 24 hrs. after shot \_\_\_\_\_

Gas \_\_\_\_\_ Cu. Ft.

Dry Hole \_\_\_\_\_

Abandoned \_\_\_\_\_

Date

JUL 8 1942 19 S. J. LEWIS Scout

Sec. 18 Twp. 15 R. 19-W

Well No. #1 Penney Farm

Bay Petr. Company

(Wildcat)

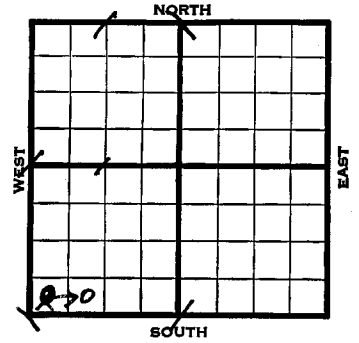
Ft. from N. Line

330 Ft. from S. Line

Ft. from E. Line

990  
~~330~~ Ft. from W. Line

Elev. 2036



1942	REPORT
5/27	Rotary.
6/3	13" - 87' Anhy. 1260' 8" - 1278' C. O.
6/10	Drlg. 2516'
6/17	Dodge 3311' Lans. 3332' B.K.C. 3570' Reagan 3650-53' Coring.
6/24	5" - 3650 1/2' Drlg. 3663' SO & W.
7/1	Drlg. 3710'
7/8	Reagan 3650' 5" - 3650 1/2' T.D. 3711' Water.
	<b>ABANDONED</b>

KANSAS

Ellis

FORM 51 5M 4-41 PETROL

Section 18 Township 15 Range 19-W

Well No. #1 Penney

Company Bay Petroleum

Wildcat

