

Pool Name Mentor

Map No. 42 Sec. 23 Twp. 15 R. 3W

Well No. 1 Carlin Estate

Mouser Drlg. Company

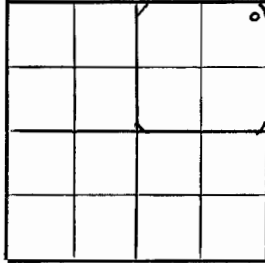
FIRST REPORT

Contractor

NE/c

SECTION PLAT

330 Ft. from N. Line
_____ Ft. from S. Line
330 Ft. from E. Line
_____ Ft. from W. Line



Saline

Location X

Rig up _____

Drilling and Remarks:

RECORD
Cased _____ in., _____ ft.
Sand _____
Gas _____
Oil _____
Total Depth _____

PRODUCTION
1st 24 hrs. Nat. _____
1st 24 hrs. after shot _____
Gas _____ Cu. Ft.
Dry Hole _____
Abandoned _____

Date

JAN 24 1945 19 S. J. LEWIS Scout

Kansas Pool Name Mentor

Map No. 42 Sec. 23 Twp. 15 R. 3W

Well No. 1 Carlin Estate

Mouser Drlg. Company

ABANDONED

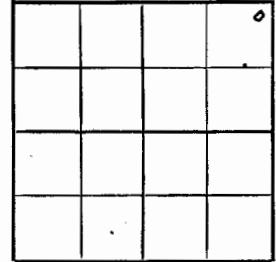
Contractor

NE/c

E11267

SECTION PLAT

330 Ft. from N. Line
_____ Ft. from S. Line
330 Ft. from E. Line
_____ Ft. from W. Line



Saline

Location _____

Rig up _____

Drilling and Remarks:

*Core 3464
7" 03245*

RECORD
Cased _____ in., _____ ft.
Sand _____
Gas _____
Oil _____
Total Depth 3421

PRODUCTION
1st 24 hrs. Nat. _____
1st 24 hrs. after shot _____
Gas _____ Cu. Ft.
Dry Hole _____
Abandoned _____

Date

APR 18 1945 19 S. J. LEWIS Scout

KANSAS

Saline

Sec. 23 Twp. 15 R. 3W

Well No. #1 Carlin Estate Farm

Mouser Drlg Company
Mentor


1945
4-18 Arbuckle 3464'
7" at 3245'
TD 3471'

330 Ft. from N. Line

Ft. from S. Line

330 Ft. from E. Line

Ft. from W. Line



NE/c E Rev. 1267

ABANDONED

1945	REPORT
1/24	Location
1/31	"
2/7	"
2/14	10" @ 220 Miss 2737 Drlg 2822
2/21	Lans. 2085 Miss 2727 Corrected Kind 3000 Hunton 3147 Viola 3245 TD 3246 SO 7" @ 3245 RUST
2/28	TD 3255 fsg
3/7	Simp Sh 3292 Simp Sd 3424 TD 3442 HFW SD
3/14	63' of 5 1/2" liner At 3442 Arb 3464 TD 3471 HFW PB
3/23	PB 3471 750 acid. Pump 6oil in 6 hrs.
3/29	3000 acid. No help PB
4/5	PB 3272 bail 1 oil plus 1 W PH 5 hrs.
4/12	" " " " " " " "

OVER

KANSAS

FORM 51 5M BR1X

Section 23 Township 15 Range 3W

Well No. #1 Carlin Estate

Company Mouser Drlg.

