

Map No. _____ Sec. 26 Twp. 15 R. 3W

Well No. 1 Miller

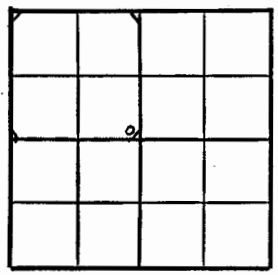
Lowe Drlg. _____ Company

FIRST REPORT _____ Contractor

SE NW

SECTION PLAT

_____ Ft. from N. Line
330 Ft. from S. Line
330 Ft. from E. Line
_____ Ft. from W. Line



Saline County

Location **X** _____

Rig up _____

Drilling and Remarks: _____

RECORD

Cased _____ in., _____ ft.
Sand _____
Gas _____
Oil _____
Total Depth _____

PRODUCTION

1st 24 hrs. Nat. _____
1st 24 hrs. after shot _____
Gas _____ Cu. Ft.
Dry Hole _____
Abandoned _____

Date

MAR 5 1947 19 S. J. LEWIS Scout

Map No. **K42** Sec. 26 Twp. 15 R. 3W

Well No. 1 Miller

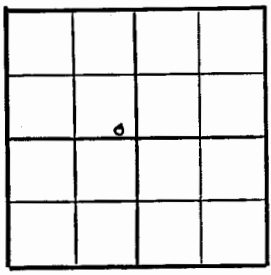
Lowell Drlg. _____ Company

ABANDONED _____ Contractor

SE NW

SECTION PLAT

_____ Ft. from N. Line
330 Ft. from S. Line
330 Ft. from E. Line
_____ Ft. from W. Line



Saline County

Location _____

Rig up _____

Drilling and Remarks: _____

Simpson 3414
Cr. to 3485

RECORD

Cased _____ in., _____ ft.
Sand _____
Gas _____
Oil _____
Total Depth *3565*

PRODUCTION

1st 24 hrs. Nat. _____
1st 24 hrs. after shot _____
Gas _____ Cu. Ft.
Dry Hole _____
Abandoned _____

Date

APR 2 1947 19 S. J. LEWIS Scout

KANSAS

Saline ✓

Sec. 26 Twp. 15 R. 3-W

Well No. #1 Miller Farm _____

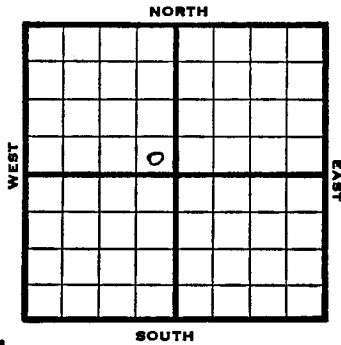
Lowe Drlg Company _____
Wildcat

_____ Ft. from N. Line

330 Ft. from S. Line

330 Ft. from E. Line

_____ Ft. from W. Line



SE NW Elev. 1268'

REPORT

1947

- 3/5 Location
- 3/18 Drlg 2440'
- 3/25 Miss 27478
Viola 3264'
Hunton 3172
Drlg 3367'
- 4/2 Simpson 3414'
Arb. 3485'
TD 3515'.

ABANDONED

Saline County

Wilcoast

KANSAS

Section 26 Township 15 Range 3W

Well No. 1 Miller

Company Lowe Drlg.

