FORM 275 FOR SALE BY KANSAS BLUE PRINT CO.

County **Saline** State Kansas

Sec. **30** (Blk. Twp.) **15** (Sur. Rge.) **3W** Map No.

Operator **Currier & Keyes**

Well No. **1** Farm **Swenson**

Elev. **1285** Location C W L NW SE

660 Ft. From **N** Line **SE**

330 Ft. From **W** Line Quarter

1st. Report MAR 7 1951

Completion

Remarks

Spudding Date

FIRST REPORT

Drlg. Data **Smolan Pool**

Location

J. E. TYRA

Form 26 200 Bks. 8-50 Petrol **Kansas**

Map No. Sec. 30 Twp. 15 R. 3W

Well No. 1 Swenson

Currier & Keyes Company

CORRECTION Contractor

SW NW SE

990 Ft. from N. Line

Ft. from S. Line

Ft. from E. Line

330 Ft. from W. Line

Saline County

SECTION PLAT

Location

Rig up

Drilling and Remarks:

Reported
C W L NW SE
Not drilled

RECORD

Cased in., ft.

Sand

Gas

Oil

Total Depth

PRODUCTION

1st 24 hrs. Nat.

1st 24 hrs. after shot

Gas Cu. Ft.

Dry Hole

Abandoned

Date

APR 18 1951 19 J. E. TYRA Scout

FORM 275 FOR SALE BY KANSAS BLUE PRINT CO.

County Saline State Kansas

Sec. 30 (Blk. Twp.) 15 (Sur. Rge.) 3W Map No.

Operator Currier & Keyes

Well No. 1 Farm Swenson

Elev. 1285 Location SW NW SE

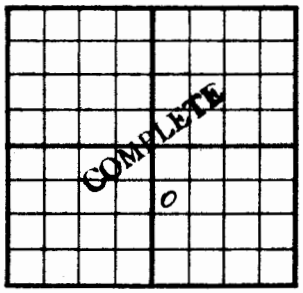

990 Ft. From N Line SE

330 Ft. From W Line Quarter

1st. Report

Completion JUN 27 1951

Remarks Smolan Pool

Sterling Drlg. - Contr.

Spudding Date

Drlg. Data Oil well TD 3424

8" @ 335 Miss. 2853 Kh 3169

Misenor 3304 Hunton 3307 Maq. 3336

Maq. dol. 3400 DST 3401-04 open 2 hr.

Rec. 120' oil & ocm TD 3404 5" @ 3400

DD 3420 B/ 1½ boph DD 3424 SP 3416

1500 A Comp. 30 bopd 23% water

J. E. TYRA

FORM 252-B
10M 11-50 PETROL

Saline KANSAS

Sec. 30 Twp. 15 R. 3 W

Well No. # 1 Swenson Farm

Currier & Keyes Company

Sterling Drlg. Contractor

990' Smolan
~~660~~ Ft. from N. Line

Ft. from S. Line

Ft. from E. Line

330 Ft. from W. Line

~~C W L NW SE~~
SW NW SE

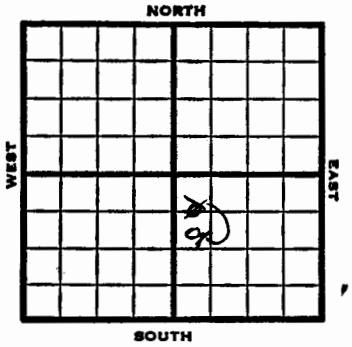

1951	Elev. 1285' REPORT
3/7 6/27	Location Oil Well TD 3424 8" @ 335 Miss 2853 Kh 3169 Misenor 3304 Hunton 3307 Maq 3336 Maq. dol. 3400 DST 3401-04 opn 2 hr Rec. 120' oil & ocm TD 3404 5" @ 3400 DD 3420 B/1½ boph DD 3424 SP 3416 1500 A Comp. 30 bopd 23% wtr. COMPLETE

FORM 51 25M 8-50 WESTERN Saline KANSAS

Section 30 Township 15 Range 3 W

Well No. # 1 Swenson
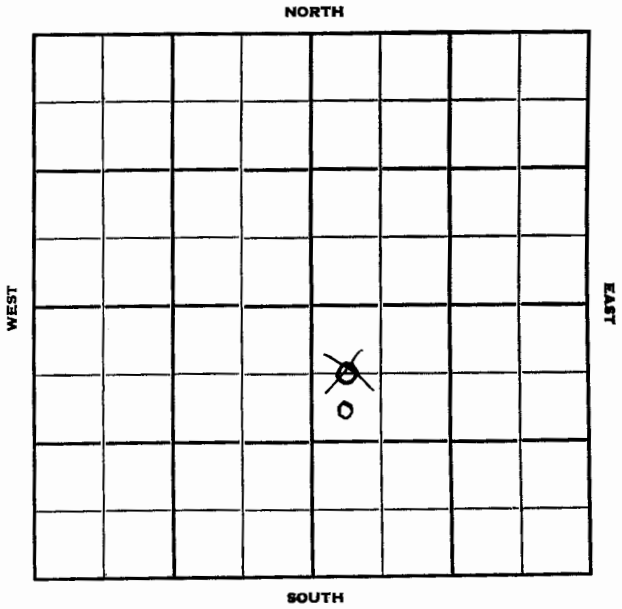
Company Currier & Keyes