

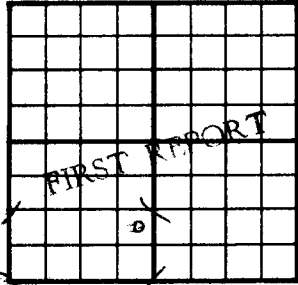
Kansas

County **Saline** State **Kansas**
 Sec. **32** (Blk. Twp.) **15** (Sur. Rge.) **3W** Map No.
 Operator **Sterling Drlg.**
 Well No. **1** Farm **Miller**

Map No. _____ Sec. **32** Twp. **15** R. **3W**
 Well No. **1** Townsdin-Robinson
Sterling Drlg. Company

Elev. _____ Location **NE SE SW**

_____ Contractor

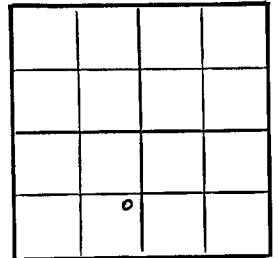


990 Ft. From **S** Line **SW**
330 Ft. From **E** Line Quarter
 1st. Report **JAN 7 1953**
 Completion _____
 Remarks **Sterling Drlg. - Contr.**
 Spudding Date **1-3-53**

NE SE SW
 _____ Ft. from N. Line
990 Ft. from S. Line
330 Ft. from E. Line
 _____ Ft. from W. Line

CORRECTION

SECTION PLAT



Drlg. Data **Wilcoat**
8" @ 325 drlg. **490**

Saline County

Location _____
 Rig up _____
 Drilling and Remarks:

RECORD
 Cased _____ in., _____ ft.
 Sand _____
 Gas _____
 Oil _____
 Total Depth _____

Reported
#1 Miller

PRODUCTION
 1st 24 hrs. Nat. _____
 1st 24 hrs. after shot _____
 Gas _____ Cu. Ft.
 Dry Hole _____
 Abandoned _____

Date **JAN 21 1953** 19 **J. G. McGEHEE** Scout

J. G. McGEHEE

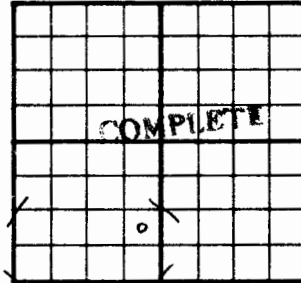
County Saline State Kansas

Sec. 32 (Bk. 15 (Sur. 3W (Twp. 15 (Rge. 3W Map No.

Operator Sterling Drlg.

Well No. 1 Farm Townsdin-Robinson

Elev. 1308 Location NE SE SW



990 Ft. From S Line SW

330 Ft. From E Line Quarter

1st. Report

Completion FEB 11 1953

Remarks Wildcat

Sterling Drlg. - Contr.

Spudding Date 1-3-53

Drlg. Data Oil well TD 3396

8" @ 325 Miss. 2875 Kh. 3161

Misener 3317 Hunton 3318 Maq. sh. 3329

Maq. dol. 3391 DST 3392-96 open 1 hr.

Rec. 90' ho & gcm 120' smco 1130#

TD 3396 5" @ 3392 CO to 3396 S/ 1 1/2 boph

500 A S/ 4 boph 1000 A S/ 6 boph

Comp. 124 bopd 5% wtr.

J. G. McGENEE

Saline

KANSAS

Sec. 32 Twp. 15 R. 3W

Well No. 1 Townsend-Robinson Farm

Sterling Drlg. Company

Sterling Drlg. Contractor

Wildcat

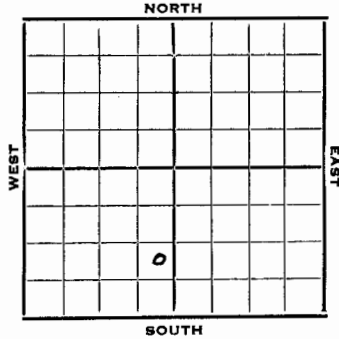
Ft. from N. Line

990 Ft. from S. Line

330 Ft. from E. Line

Ft. from W. Line

NE S^W SW



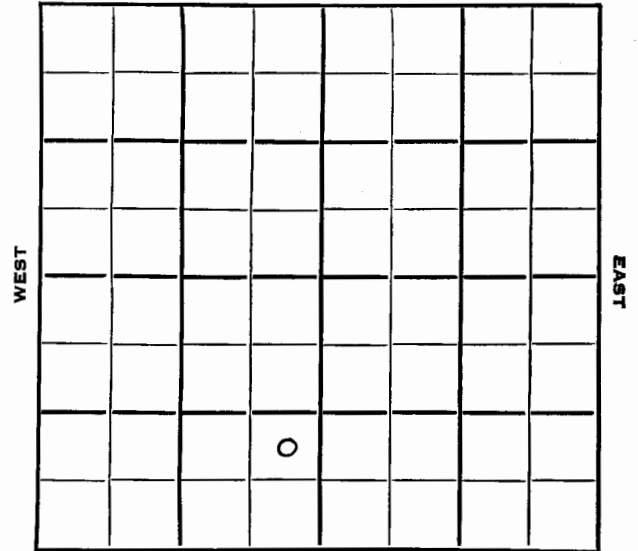
KANSAS

Section 32 Township 15 Range 3W

Well No. 1 Miller Townsend-Robinson

Company Sterling Drlg.

NORTH



SOUTH

1953 Elev. 1308' REPORT

- 1/7 Spudding Dated 1/3/53
8" @ 325 Drlg. 490-
- 1/22 Miss 2875' KH 3161' Misner 3317'
Htn 3318' Mq shale 3329' Mq Dol 3391
DST 3392-96, 1 hr, 90' HO & GCM, 120'
SMCO, 1130# TD 3396 5" @ 3392
- 1/29 CO 3396
S/1 $\frac{1}{2}$ BOPH 500A
S/4 BOPH 1000A
S/6 BOPH, POP
- 2/5 NR
- 2/11 Spud 1-3-53
Oil Well
TD 3396
8" @ 325
Miss 2875, Kh. 3161, Misener
3317, Hunton 3318, Maq. sh.
3329, Maq. dol. 3391
DST 3392-96, opn 1 hr., rec.
90' ho & gcm, 120' smco, 1130#
TD 3396
5" @ 3392
CO to 3396
S/1 $\frac{1}{2}$ boph 500A
S/4 boph 1000A,
S/6 boph
Comp. 124 bopd 5% wtr.

COMPLETED