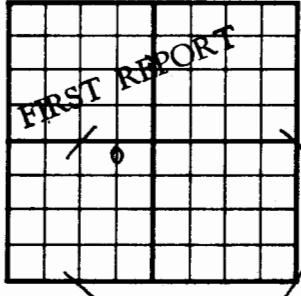


County Saline State Kansas  
 Sec. 34 (Blk. 15 (Sur. SW Map No.  
 Operator E. K. Carrie et al.  
 Well No. 1 Farm Gunnerson  
 Elev. \_\_\_\_\_ Location C N L NE SW

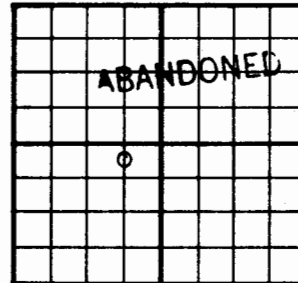


330 Ft. From N Line SW  
660 Ft. From E Line Quarter  
 Ist. Report AUG 23 1950  
 Completion \_\_\_\_\_  
 Remarks \_\_\_\_\_  
 Spudding Date 8-19-50

Drilg. Data \_\_\_\_\_  
8 5/8" @ 300 drilg. 815

J. E. TYRA

County Saline State Kansas  
 Sec. 34 (Blk. 15 (Sur. 3W Map No.  
 Operator E. K. Carrie et al.  
 Well No. 1 Farm Gunnerson  
 Elev. 1283 Location C N L NE SW



330 Ft. From N Line SW  
660 Ft. From E Line Quarter  
 Ist. Report \_\_\_\_\_  
 Completion SEP 6 1950  
 Remarks \_\_\_\_\_  
Olsson Pool  
 Spudding Date 8-19-50

Drilg. Data D & A TD 3381  
8 5/8" @ 300 Lans. 2152 B KC 2518  
Miss. 2786 Kinderhook 3068 Hunton 3228  
Maq. 3238 Maq. dol. 3307 DST 3308-24  
open 1/2 hr. Rec. 35' mud Viola 3360  
DST 3370-81 TD open 1 hr. Rec. 10' oil  
55' hocm 60' mud 90' sw D & A

J. E. TYRA

Saline

Sec. 34 Twp. 15 R. KANSAS 3W

Well No. #1 Gunnerson Farm

E. K. Carrie et al Company

Contractor

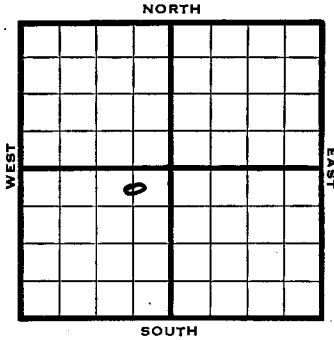
330' Ft. from N. Line

Ft. from S. Line

660' Ft. from E. Line

Ft. from W. Line

C N L NE SW

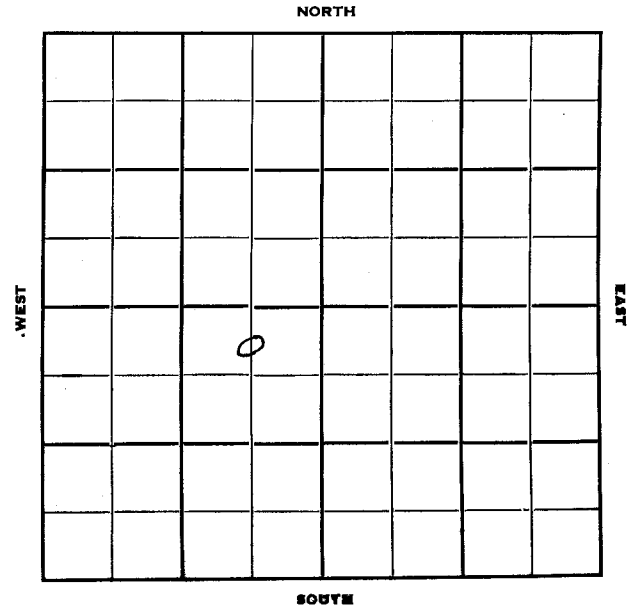


Saline KANSAS

Section 34 Township 15 Range 3W

Well No. #1 Gunnerson

Company E. K. Carrie et al



1950	Elev 1283	REPORT
8/23	Spud 8-19-50 8-5/8" @ 300' Drig. 815'	
9/6	TD 3381 8 5/8" @ 300 Lans 2152 Miss 2786 Hinton 3228 Maq dol 3307 DST 3308-24 op 1/2 hr rec 35' mud Viola 3360 DST 3370-81 TD op 1 hr rec 10' oil 55' hocm 60' mud 90' sw D&A	B KC 2518 Kinderhook 3068 Maq 3238
<b>ABANDONED</b>		