

Kansas

Kansas

Map No. _____ Sec. 35 Twp. 15^S R. 3W

Map No. _____ Sec. 35 Twp. 15S R. 3W

Well No. 1 Miller

Well No. 1 Miller

F. S. Williams Company

F. S. Williams Company

Contractor

Contractor

SW NE SW

SW NE SW

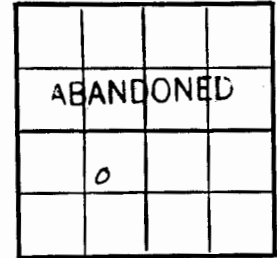
E1.1232

SECTION PLAT

SECTION PLAT

990 Ft. from N. Line
____ Ft. from S. Line
990 Ft. from E. Line
____ Ft. from W. Line

990 Ft. from N. Line
____ Ft. from S. Line
990 Ft. from E. Line
____ Ft. from W. Line



Saline

Saline

Location _____

Location _____

Rig up _____

Rig up _____

Drilling and Remarks:

Drilling and Remarks:

Pitts.

8" @ 350
Miss 2780
Hunter 3210
Viola 3356
5" @ 3351
D + A

RECORD

RECORD

Cased _____ in., _____ ft.
Sand _____
Gas _____
Oil _____
Total Depth _____

Cased _____ in., _____ ft.
Sand _____
Gas _____
Oil _____
Total Depth 3371

PRODUCTION

PRODUCTION

1st 24 hrs. Nat. _____
1st 24 hrs. after shot _____
Gas _____ Cu. Ft.
Dry Hole _____
Abandoned _____

1st 24 hrs. Nat. _____
1st 24 hrs. after shot _____
Gas _____ Cu. Ft.
Dry Hole _____
Abandoned _____

Date

Date

MAY 10 1950 19

J. E. TYRA Scout

JUN 7 1950 19

J. E. TYRA Scout

KANSAS

Saline

Sec. 35 Twp. 15^S R. 3^W ✓

Well No. #1 Miller Farm

F. S. Williams Company

Contractor

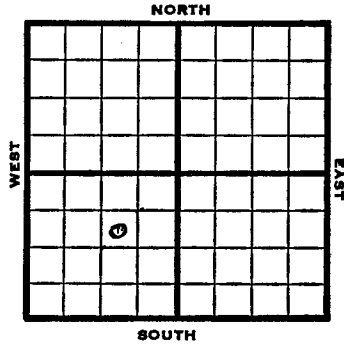
990 Ft. from N. Line

Ft. from S. Line

990 Ft. from E. Line

Ft. from W. Line

SW NE SW



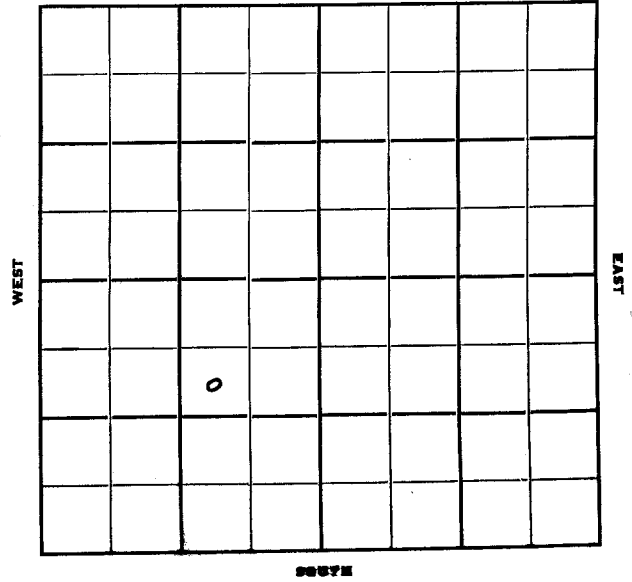
KANSAS

Section 35 Township 15 S Range 3 W

Well No. 1 Miller

Company F.S. Williams

NORTH



1950

Elev. 1282' REPORT

5/10
6/7

Pitts.
8" @ 350'
Miss 2780'
Hunton 3210'
Viola 3356'
5" @ 3351'
TD 3371'
D&A

ABANDONED