

KANSAS

Pool Name Wildcat

Map No. N/M Sec. 9 Twp. 15 R. 31W

Well No. 1 Jones

Transwestern & Atlantic Company

FIRST REPORT

Contractor

NW/C

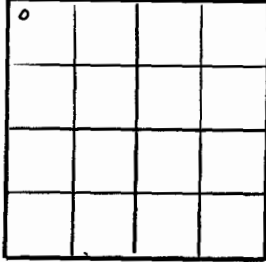
SECTION PLAT

342 Ft. from N. Line

_____ Ft. from S. Line

_____ Ft. from E. Line

330 Ft. from W. Line



Gove
Deer County

RECORD

Location _____

Cased _____ in., _____ ft.

Rig up _____

Sand _____

Drilling and Remarks:

Gas _____

Rot ary

Oil _____

Total Depth _____

PRODUCTION

1st 24 hrs. Nat. _____

1st 24 hrs. after shot _____

Gas _____ Cu. Ft.

Dry Hole _____

Abandoned _____

Date

SEP 27 1944

19

S. J. LEWIS

Scout

Pool Name Wildcat

Map No. N/M Sec. 9 Twp. 15 R. 31W

Well No. 1 Jones

Transwestern & Atlantic Company

ABANDONED

Contractor

NW/c

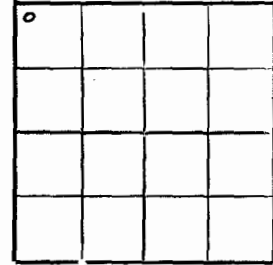
SECTION PLAT

342 Ft. from N. Line

_____ Ft. from S. Line

_____ Ft. from E. Line

330 Ft. from W. Line



Gove

RECORD

Location _____

Cased _____ in., _____ ft.

Rig up _____

Sand _____

Drilling and Remarks:

Gas _____

Cur 4595.
Basal Sol 4980

Oil _____

Total Depth 5027

PRODUCTION

1st 24 hrs. Nat. _____

1st 24 hrs. after shot _____

Gas _____ Cu. Ft.

Dry Hole _____

Abandoned _____

Date

NOV 22 1944

19

S. J. LEWIS

Scout

KANSAS

Gove County ✓

Sec. 9 Twp. 15 R. 31W

Well No. #1 Jones Farm
D.R. LAUCK
Transwestern & Atlantic Company

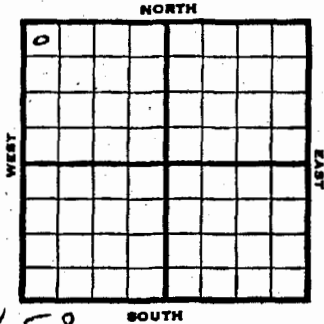
Wildcat

342 Ft. from N. Line

_____ Ft. from S. Line

_____ Ft. from E. Line

330 Ft. from W. Line



NW/c Elev. 2658

1944 REPORT

- 9/27 Rotary
- 10/4 10" @ 390
Drlg. 1010
- 10/11 Anhy 2110
Drlg. 2688
- 10/18 Drlg. 3632
- 10/25 Lans 3690
Drlg. 4346
- 11/2 Drlg. 4633
- 11/8 Drlg. 4738
- 11/16 Miss 4330
Drlg. 4895'
- 11/22 Arb. 4898
Basal Sd. 4980
TD 5027'

ABANDONED

O.W.W.O.

- 1952
- 4/16 Lans. 3690 Miss L 4330
Arb. 4898 Basal Sd 4980
TD 5027 was D&A - CO
- 4/25 CO to 4430' & set 5" csg @ 4430',
Perf. 72 holes--4284-4300', acidized
w/250 gals. Swbd. 6 bbls oil 1st. hour
and 9½ bbls. 2nd. hour. (Tel

OVER

1952

4/30 72/ 4284-4300 250 A S/ 6 boph
1750 A S/ 250 BO 12 hrs.
lost 4 hrs. 25 boph

- 5/7 NR
- 5/14 "
- 5/21 P/150 BOPD
- 5/28 NR
- 6/11 NR
- 6/18 Oil Well TD 5027

Lans. 3690 Miss 4330 Arb. 4898
Basal Sd 4980 TD 5027
CO to 4430 5" @ 4431
72/4284-4300 250 A
S/5½ boph 5 hr. 1750 A S/250 bo
12 hr. S/25 boph P/150 boph
Comp. 86 bopd 3% wtr.

COMPLETED

KANSAS

Gove County

O.W.W.O.

Section 9 Township 15 Range 31W

Well No. #1 Jones

Company D.R. Lauck
~~Transwestern & Atlantic~~

