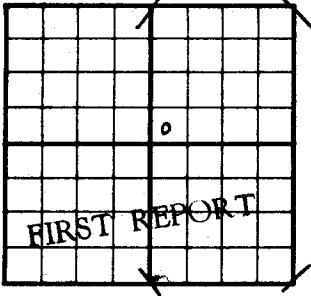


County **Saline** State **Kansas**
 Sec. **7** (Bk. Twp.) **14** (Sur. Rge.) **5W** Map No.
 Operator **Doley Oil**
 Well No. **1** Farm **McCandles**
 Elev. Location **SW SW NE**



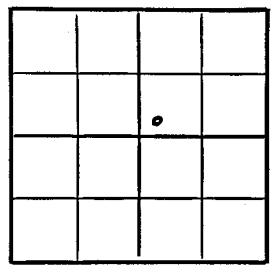
330 Ft. From **S** Line **NE**
330 Ft. From **W** Line Quarter
 Ist. Report **OCT 27 1954**
 Completion _____
 Remarks **Kiefer & Kruse - Contr.**
 Spudding Date **10-20-54**

Drlg. Data **Wildcat**
8" @ 145 **Lans. 2392** **drlg. 2700**

FABEN GILSTRAP

Map No. _____ Sec. **7** Twp. **15** R. **4W**
 Well No. **1 Schrader**
Doley Oil Company
CORRECTION Contractor
 SW SW NE

SECTION PLAT



_____ Ft. from N. Line
330 Ft. from S. Line
 _____ Ft. from E. Line
330 Ft. from W. Line

Saline County

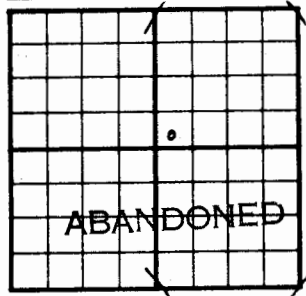
Location _____
 Rig up _____
 Drilling and Remarks:
 Reported
#1 McCandles
7-14-5W

RECORD
 Cased _____ in., _____ ft.
 Sand _____
 Gas _____
 Oil _____
 Total Depth _____

PRODUCTION
 1st 24 hrs. Nat. _____
 1st 24 hrs. after shot _____
 Gas _____ Cu. Ft.
 Dry Hole _____
 Abandoned _____

Date **NOV 3 1954** **FABEN GILSTRAP** Scout

County Saline State Kansas
 Sec. 7 (Bk. 15) (Sur. 4W) Map No.
 Operator Doley Oil
 Well No. 1 Farm Schrader
 Elev. 1309 Location SW SW NE



330 Ft. From S Line NE
330 Ft. From W Line Quarter
 Ist. Report
 Completion NOV 3 1954
 Remarks Wildcat
Kiefer & Kruse - Contr.
 Spudding Date 10-20-54

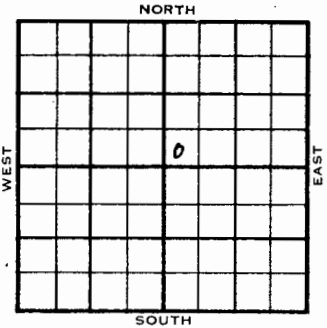
Drilg. Data D & A TD 3836
8" @ 145 Lans. 2392 B. Penn Cong. 3035
Miss. 3056 Hunton 3498 Maq. 3540
Maq. dol. 3595 Viola 3655 Simp. 3764
DST 3765-85 open 1/8 hr. Rec. 1765' vs
salty wtr. 1500# Arb. 3816 TD 3836
D & A

FABEN GILSTRAP

Saline KANSAS

SEC. 7 TWP. 15 R. 4W
24 5W
 WELL NO. SCHRADER
 # 1 McGaules FARM
 COMPANY
 Doley Oil
 CONTRACTOR

Kiefer & Kruse
Wildcat
 _____ Ft. from N. Line
330 _____ Ft. from S. Line
 _____ Ft. from E. Line
330 _____ Ft. from W. Line
 SW SW NE



| | ELEVATION | REPORT |
|-------|-----------|---|
| 1954 | 1309' | |
| 10/27 | | Spud 10-20-54 8" @ 145 Lans 2392' Drilg. 2700' |
| 11/3 | | Spud 10-20-54 D & A TD 3836' 8" @ 145' Lans 2392', B. Penn Cong 3035', Miss 3056', Hunton 3498', Maq. 3540' Maq. dol. 3595', Viola 3655' Simp 3764', DST 3765'-85' opn 1/2 hr, rec 1765' vs salty wtr. 1500# Arb. 3816' TD 3836' D & A |
| | | ABANDONED |

DX 78-1

Saline

KANSAS

Section 7 Township 15 Range 1W

Well No. #1 Schrader

Company Doley Oil

