

Saline  
Map No. KANSAS Sec. 10 Twp. 15 R. 4 W.

Well No. 1 Olson Estate

Roy Austin & Co. Company

Contractor

SECTION PLAT

		0	

Ft. from N. Line

990 Ft. from S. Line

Ft. from E. Line

330 Ft. from W. Line

FIRST REPORTS

Location

Rig up

Drilling and Remarks:

Rig

RECORD

Cased in., ft.

Sand

Gas

Oil

Total Depth

PRODUCTION

1st 24 hrs. Nat.

1st 24 hrs. after shot

Gas Cu. Ft.

Dry Hole

Abandoned

Date

JUN 26 1929 S. J. LEWIS Scout

Saline  
Map No. KANSAS Sec. 10 Twp. 15 R. 4 W.

Well No. 1 Olson Estate

Roy Austin & Co. Company

Contractor

SECTION PLAT

		0	

Ft. from N. Line

330 Ft. from S. Line

Ft. from E. Line

990 Ft. from W. Line

CORRECTION

Location

Rig up

Drilling and Remarks:

Repeated  
NWBNSSE

RECORD

Cased in., ft.

Sand

Gas

Oil

Total Depth

PRODUCTION

1st 24 hrs. Nat.

1st 24 hrs. after shot

Gas Cu. Ft.

Dry Hole

Abandoned

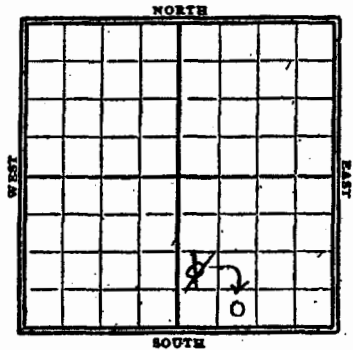
Date

AUG 14 1929 S. J. LEWIS Scout

Map No. **KANSAS** Sec. **10** Twp. **15** R. **4<sup>W</sup>**

Well No. **1-Olson Est.** Farm  
**Roy Austin et al** Company

..... Ft. from N. Line  
**330**  
~~570~~ Ft. from S. Line  
..... Ft. from E. Line  
**990**  
~~330~~ Ft. from W. Line



**1929**

Date	REPORT
6/26	Roy
7/2	—
7/10	—
7/17	—
7/24	—
7/31	—
8/7	Repair up
8/14	—
8-21	—
8/28	dry 350
9/4	" 1175
9/11	" 1727
9/18	" 2005
9/25	2340
10/2	U/R 8"-2582'
10/9	dry 2675'
10/16	8"-2820
10/23	S.D. 3027'
10/30	dry out 3070'
11/6	flat 3171-80'
	dry 3288 6"-3171'
11/13	S.D. 3420 T.D.

11/20 - dry 3446  
11/27 - " 3520  
12/4 - " 3600  
12/11 - " 3642'  
12/18 - " 3690'  
12/23 - S.D. 3690'  
12/30 —  
1930 —  
1/8 —  
1/15 —  
1/22 —  
1/29 - T.D. 3672'  
Dry & abandon

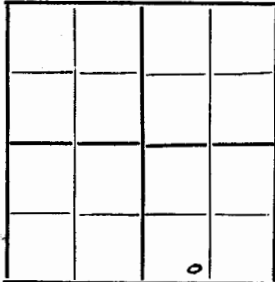
Map No. Saline KANSAS Sec. 10 Twp. 15 R. 4 W

Well No. 44 1 Oleson Estate

Roy Austin et al. Company

Contractor

SECTION PLAT



..... Ft. from N. Line

230 Ft. from S. Line

..... Ft. from E. Line

990 Ft. from W. Line

ABANDONED

Location.....

Rig up.....

Drilling and Remarks:

RECORD

Cased..... in., ..... ft.

Sand.....

Gas.....

Oil.....

Total Depth 2672

PRODUCTION

1st 24 hrs. Nat.....

1st 24 hrs. after shot.....

Gas..... Cu. Ft.

Dry Hole.....

Abandoned.....

Date

JAN 29 1941

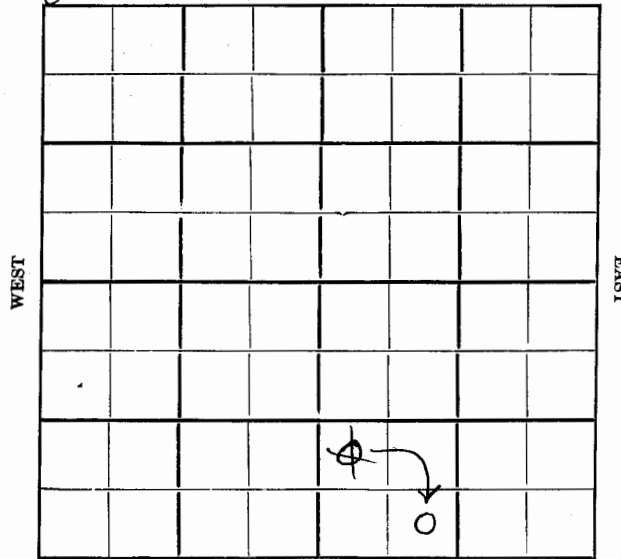
S. J. LEWIS Scout

Map No. Saline KANSAS Sec. 10 Twp. 15 R. 4 W

Well No. 1 Oleson Est Farm

Roy Austin et al Company

NORTH



SOUTH

Location.....

Drilling Remarks

Rig Up.....

Drilling Remarks

RECORD

Cased..... in..... ft.

Sand.....

Gas.....

Oil.....

Total Depth.....

PRODUCTION

1st 24 hrs. Nat.....

1st 24 hrs. after shot.....

Gas..... cu. ft.....

Dry Hole.....

Abandoned.....