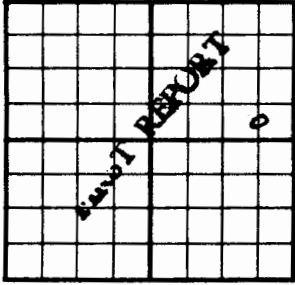


County **Saline** State **Kansas**
 Sec. **25** (Blk. Twp.) **15** (Sur. Rge.) **4W** Map No.

Operator **Musgrove Pet.**
 Well No. **8** Farm **Swenson**

Elev. _____ Location **C S/2 SE NE**



330 Ft. From **S** Line **NE**
660 Ft. From **E** Line Quarter

Ist. Report **MAY 21 1952**

Completion _____

Remarks _____

Spudding Date _____

Drig. Data **Smolin**

Cellar & pits

J. G. McGEHEE

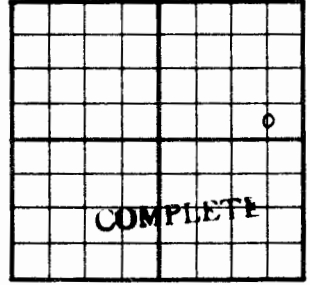
County **Saline** State **Kansas**

Sec. **25** (Blk. Twp.) **15** (Sur. Rge.) **4W** Map No.

Operator **Musgrove Pet.**

Well No. **8** Farm **Swenson**

Elev. **1287** Location **C S L SE NE**



330 Ft. From **S** Line **NE**

660 Ft. From **E** Line Quarter

Ist. Report _____

Completion **JUL 23 1952**

Remarks **Smolan Pool**

Spudding Date **6-2-52**

Drig. Data **Oil well TD 3402**

8" @ 335 Viola 3400 TD 3402

4" @ 3401 CO to 3402 2 1/2 boph 1000 A

S/ 8 boph Miss. 2874 Kh. 3178

Misener 3297 Hunton 3302 Sylvian 3333

Maq. 3371 Comp. 186 bopd

J. G. McGEHEE

Saline

KANSAS

Sec. 25 Twp. 15 R. 4W

Well No. #8 Swenson Farm

Murgrove Pet. Company

Smolin Contractor

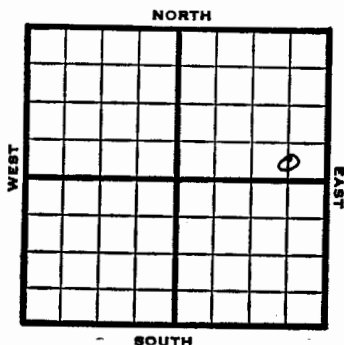
Ft. from N. Line

330' Ft. from S. Line

660' Ft. from E. Line

Ft. from W. Line

C S/2 SE NE



Saline

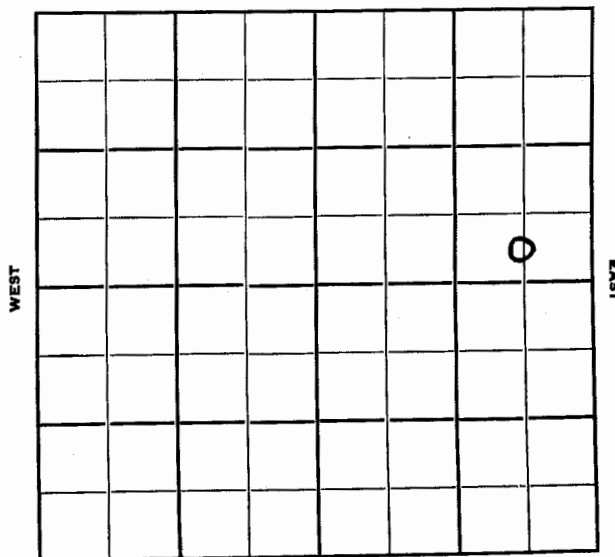
KANSAS

Section 25 Township 15 Range 4 W

Well No. # 8 Swenson

Company Murgrove Pet.

NORTH



SOUTH

1952	Elev. 1287 REPORT
5/21	Cellar & Pits
5/28	"
6/11	Drlg. 3095'
6/18	V 3400' RTD 3402 4" @ 3401 WOCT
6/25	CO 3402' 2 1/2 BOPH 1000 A S/8 BOPH for 7 hrs. POP
7/2	Miss 2874 KH 3178 Meisner 3297 Htn 3302 Syl 3333 Mg Dol 3371
7/9	NR
7/17	NR
7/23	Spud 6-2-52 Oil Well TD 3402 8" @ 335 Viola 3400 TD 3402 4" @ 3401 CO to 3402 2 1/2 boph 1000 A S/8 boph Miss 2874 Kh 3178 Misener 3297 Hunton 3302 Sylvian 3333 Mag. 3371 Comp. 186 bopd