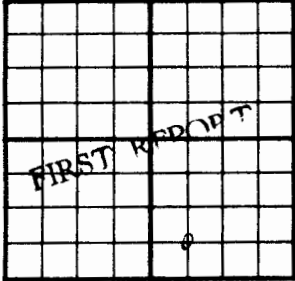


County **Saline** State **Kansas**
 Sec. **25** (Bk. **15**) (Sur. **4W**) Map No.
 Operator **Republic Nat.**
 Well No. **5** Farm **Gustafson**
 Elev. _____ Location **C SW SE**

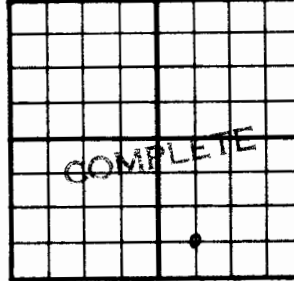


660 Ft. From **S** Line **SE**
660 Ft. From **W** Line **Quarter**
 Ist. Report **MAR 4 1953**
 Completion _____
 Remarks _____
Carey Drlg. - Contr.
 Spudding Date **3-1-53**

Drlg. Data **Smolan Pool**
8" @ 365 drlg. 1600

J. G. McGEHEE

County **Saline** State **Kansas**
 Sec. **25** (Bk. **15**) (Sur. **4W**) Map No.
 Operator **Republic Natural**
 Well No. **5** Farm **Gustafson**
 Elev. **1296** Location **C SW SE**



660 Ft. From **S** Line **SE**
660 Ft. From **W** Line **Quarter**
 Ist. Report _____
 Completion **APR 15 1953**
 Remarks **Smolan Pool**
Carey Drlg. - Contr.
 Spudding Date **3-1-53**

Drlg. Data **Oil well TD 3460**
8" @ 365 Kh. 3177 Hunton 3320
Viola 3410 TD 3460 5" @ 3460
CC to 3460 36/ 3412-18 1000 A
S/ 54 bo 31 bw 6 1/2 hr. S/ 9 bo 4 bwph
Comp. 86 bopd 43 bw

J. G. McGEHEE



Sec. 25 Twp. 15 R. LW

Well No. #5 Gustafson Farm

Republic Natural Company

Carey Drlg. - Contr. Contractor

Smolan Pool

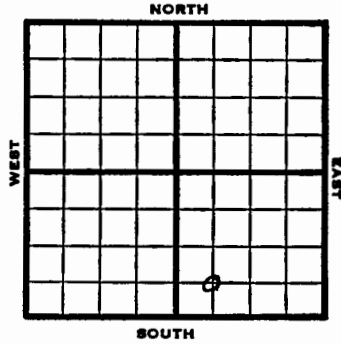
Ft. from N. Line

660 Ft. from S. Line

Ft. from E. Line

660 Ft. from W. Line

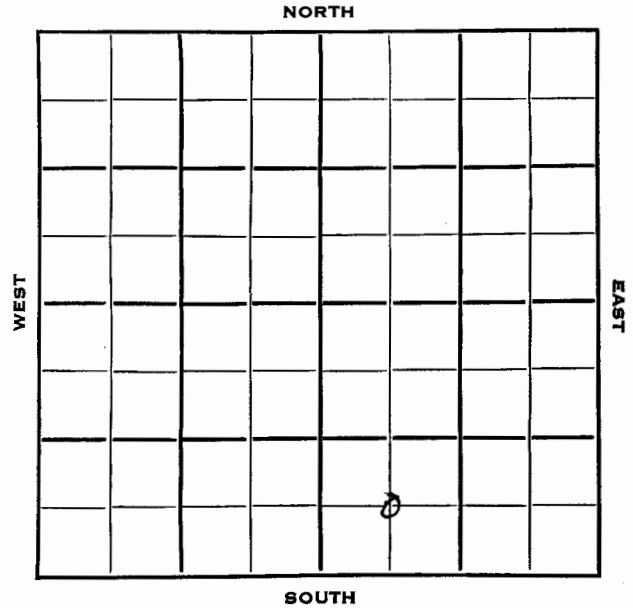
C SW SE



Section 25 Township 15 Range LW

Well No. #5 Gustafson

Company Republic Natural Company



1953 Elev. 1296' REPORT

3/4 Spudded 3/1/53
8" @ 365 Drlg. 1600

3/12 Drlg. 2720'

3/19 V 3410'
Cored 3420-50' RTD 3460'

3/26 5" @ 3460
CO 3460
36/3412-18, 1000A
S/54 BO + 31 BW 6 1/2 hrs.,
S/9 BO + 4 BWPB, POP

4/2
4/9 NR

4/15 Spud 3-1-53
Oil Well
TD 3460
8" @ 365
Kh 3177, Hunton 3320, Viola 3410
TD 3460
5" @ 3460, CO to 3460, 36/3412-18
1000A, S/54 bo 31 bw 6 1/2 hrs.
S/9 boph & 4 bwph
Comp. 86 bopd 43 bw

COMPLETED