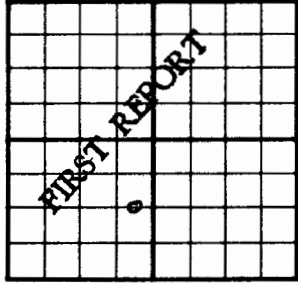


County Saline State Kansas
 Sec. 35 (Blk. 15 (Sur. 4W Map No.
 Operator Skiles
 Well No. 1 Farm Valin
 Elev. _____ Location E/2 E/2 SW



1320 Ft. From N Line SW
330 Ft. From E Line Quarter
 1st. Report MAR 1 2 1952
 Completion _____
 Remarks _____
 Spudding Date 3-8-52

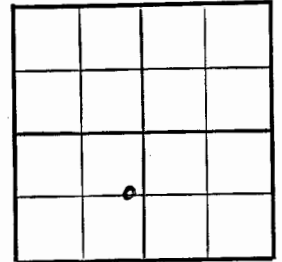
Drig. Data
8" @ 878 Drig. 710

J. G. McGEHEE

Map No. _____ Sec. 35 Twp. 15 R. 4W
 Well No. 1 Valin
 _____ Shields _____ Company
 _____ **CORRECTION** _____ Contractor

C E 1/2 E 1/2 SW
1320 Ft. from N. Line
 _____ Ft. from S. Line
330 Ft. from E. Line
 _____ Ft. from W. Line

SECTION PLAT



Saline County

Location _____
 Rig up _____
 Drilling and Remarks:
Reported
Skiles #1 Valin

RECORD
 Cased _____ in., _____ ft.
 Sand _____
 Gas _____
 Oil _____
 Total Depth _____
 PRODUCTION
 1st 24 hrs. Nat. _____
 1st 24 hrs. after shot _____
 Gas _____ Cu. Ft.
 Dry Hole _____
 Abandoned _____

Date

APR 30 1952
 19

J. G. McGEHEE Scout

Saline

KANSAS ✓

Sec. 35 Twp. 15 R. 4W

1952

Well No. #1 Valin Farm

7/23

Skiles Shields Company

Spud 3-8-52

Oil Well TD 3425

8" @ 378

Miss 2881 Hunton 3351

Maq sh 3363 Maq. dol. 3423

TL 3424 5" @ 3423 DD 3425

S/5½ boph P/44 bopd P/25 bopd

Comp. 23 bopd 20% wtr

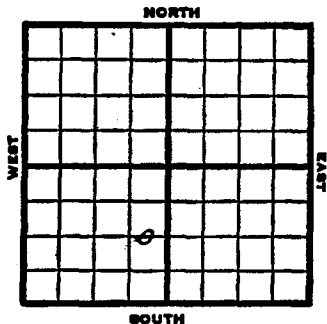
1320' Ft. from N. Line

Ft. from S. Line

330' Ft. from E. Line

Ft. from W. Line

E/2 E/2 SW



1952	Elev. 1313 REPORT
3/12	Spud 3-8-52 8" @ 378 Drlg. 710
3/19	Miss 2881 Drlg. 2995
3/25	Htn. 3351 Mq Shale 3363 Mq Dol. 3423 RTD 3424 5" @ 3423
4/1	DP DD to 3425 S/5½ boph for 14 hrs. POP
4/9	"
4/23	P /44 BOPD
4/30	NR
5/7	"
5/14	"
5/20	"
5/28	"
6/11	"
6/18	"
6/25	NR
7/2	P/25 BOPD
7/9	NR
7/17	"

OVER

County Saline State Kansas

Section 35 Township 15 Range 4 W

Sec. 35 (Blk. Twp.) 15 (Sur. Rge.) 4W Map No.

Well No. # 1 Valin

Operator Shields

Company Skiles Shields

Well No. 1 Farm Valin

Elev. 1313 Location C E L E 1/4 SW

1320ft. From N Line SW

330ft. From E Line Quarter

1st. Report

Completion JUL 23 1952

Remarks

Spudding Date 3-8-52

Drig. Data Oil well TD 3425

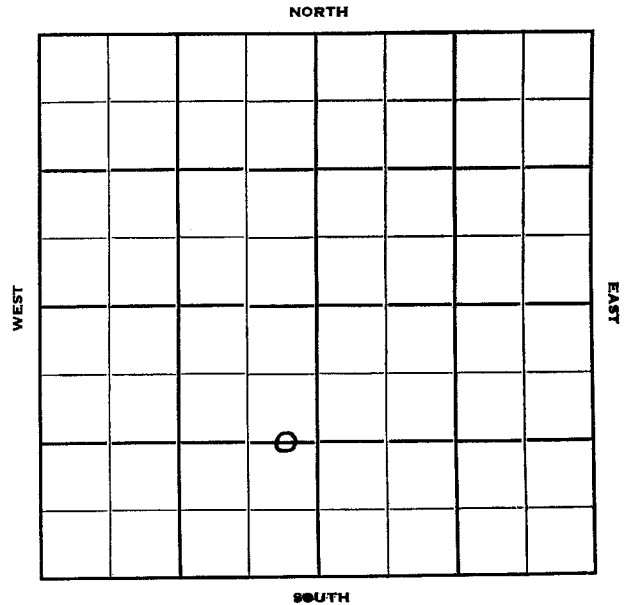
8" @ 378 Miss. 2881 Hunton 3351

Mag. sh. 3363 Mag. dol. 3423 TD 3424

5" @ 3423 DD 3425 S/ 5 1/2 bopd

P/ 44 bopd P/ 25 bopd

Comp. 23 bopd 20% water



J. G. McGFHEE