

State of Kansas



State Corporation Commission

CONSERVATION DIVISION

(Oil, Gas and Water)

P. O. Box 17027 3830 S. Meridian
WICHITA, KANSAS 67217

January 31, 1975

REC'D FEB 1 1975

WELL PLUGGING AUTHORITY

Well No.	1-OWWO
Lease	B. Jelinek
Description	C NE NE 31-15-8W
County	Ellsworth
Total Depth	2757'
Plugging Contractor	Red Tiger Drilling

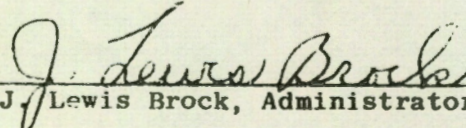
G. N. Rupe
200 W. Douglas, Suite 925
Wichita, Kansas 67202

Gentlemen:

This is your authority to plug the above subject well in accordance with the Rules and Regulations of the State Corporation Commission.

This authority is void after 90 days from the above date.

Yours very truly,


J. Lewis Brock, Administrator

Mr. Hugh Scott, P. O. Box 924, McPherson, Kansas 67460
is hereby assigned to supervise the plugging of the above named well.

REC'D FEB 26 1975

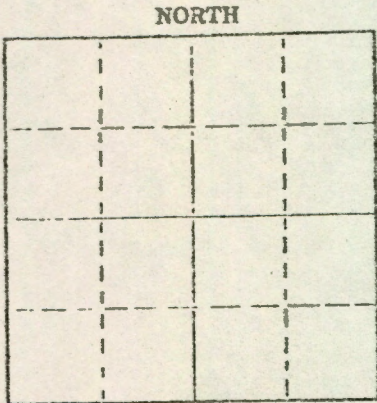
FORM CP-4

STATE OF KANSAS
STATE CORPORATION COMMISSION
CONSERVATION DIVISION
P. O. BOX 17027
WICHITA, KANSAS 67217

WELL PLUGGING RECORD

Ellsworth County, Sec 31 Twp 15S Rge 8W (E) (W)

Location as "NE/CNW/SW" or footage from lines: C NE NE
Lease Owner: Mr. Glen N. Rupe
Lease Name: Jelinek WASHDOWN Well No. 1
Office Address: 925 Olive Garvey Bldg., Wichita, KS 67202
Character of Well (completed as Oil, Gas or Dry Hole): D & A
Date well completed: January 29 19 75
Application for plugging filed: January 29 19 75
Application for plugging approved: January 29 19 75
Plugging commenced: January 29 19 75
Plugging completed: January 29 19 75
Reason for abandonment of well or producing formation: D & A



If a producing well is abandoned, date of last production: 19
Was permission obtained from the Conservation Division or its agents before plugging was commenced? Yes

Name of Conservation Agent who supervised plugging of this well: Mr. Gilbert Toman
Producing formation: Depth to top: Bottom: Total Depth of Well: 2767
Show depth and thickness of all water, oil and gas formations.

OIL, GAS OR WATER RECORDS

CASING RECORD

FORMATION	CONTENT	FROM	TO	SIZE	PUT IN	PULLED OUT
				WASHDOWN (8-5/8")	(240')	

Describe in detail the manner in which the well was plugged, indicating where the mud fluid was placed and the method or methods used in introducing it into the hole. If cement or other plugs were used, state the character of same and depth placed, from feet to feet for each plug set.

Plug @ 240' w/25 sx. cmt.
Plug @ 40' w/10 sx. cmt.

(If additional description is necessary, use BACK of this sheet)

Name of Plugging Contractor: Red Tiger Drilling Co.
Address: 1720 Wichita Plaza, Wichita, KS 67202


STATE OF Kansas COUNTY OF Sedgwick ss. Linda H. Dickens (employee of owner) or (owner or operator) of the above-described

well, being first duly sworn on oath, says: That I have knowledge of the facts, statements, and matters herein contained and the log of the above-described well as filed and that the same are true and correct. So help me God.

(Signature) Linda H. Dickens
1720 Wichita Plaza, Wichita, KS 67202
(Address)

SUBSCRIBED AND SWORN TO before me this 25th day of February, 19 75

My commission expires December 28, 1977 D'Ann Drennan Notary Public.



mailed original to State Corp. 7-7-75