

Ellsworth

Map No. 45 Sec. 7 Twp. 15 R. 9W

Well No. 1 Steiner

Cities Service Oil Company

Contractor

Ellsworth

KANSAS

Map No. 45 Sec. 7 Twp. 15 R. 9W

Well No. 1 Steiner

Cities Service Oil Company

Contractor

SE SW

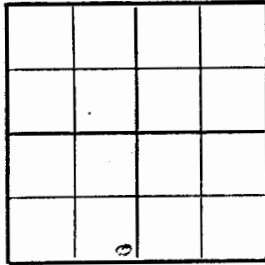
SECTION PLAT

_____ Ft. from N. Line

330 Ft. from S. Line

330 Ft. from E. Line

_____ Ft. from W. Line



SE SW

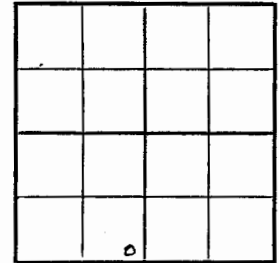
SECTION PLAT

_____ Ft. from N. Line

330 Ft. from S. Line

330 Ft. from E. Line

_____ Ft. from W. Line



MISCELLANEOUS

Location _____	RECORD
	Cased _____ in., _____ ft.
Rig up _____	Sand _____
Drilling and Remarks:	Gas _____
	Oil _____
	Total Depth _____
Rotary Tools	PRODUCTION
	1st 24 hrs. Nat. _____
	1st 24 hrs. after shot _____
	Gas _____ Cu. Ft.
	Dry Hole _____
	Abandoned _____

MISCELLANEOUS

Location _____	RECORD
	Cased _____ in., _____ ft.
Rig up _____	Sand _____
Drilling and Remarks:	Gas _____
	Oil _____
	Total Depth <u>3081</u>
Rotary Tools	PRODUCTION
	1st 24 hrs. Nat. _____
	1st 24 hrs. after shot _____
	Gas _____ Cu. Ft.
	Dry Hole _____
	Abandoned _____

*Topeka 2275
Lane 2651
Q243041
Noe lower.*

Date **FIRST REPORTS**

Date

SEP 30 1942 19 S. J. LEWIS Scout

OCT 14 1942 19 S. J. LEWIS Scout

KANSAS

Ellsworth

Sec. 7 Twp. 15 R. 9W

Well No. #1 Steiner Farm _____

Company Cities Service Oil

(Miscellaneous)

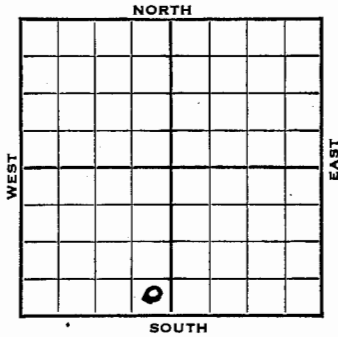
_____ Ft. from N. Line

330 Ft. from S. Line

330 Ft. from E. Line

_____ Ft. from W. Line

Elev. 1562



1942

REPORT

9/30 Rotary tools
10/7 8" - 268 Drlg. 1915'
10/14 Topeka 2275
Lans. 2651
Arb. 3041
No shows
T.D. 3081

ABANDONED

KANSAS

FORM 51 5M 10-41 PETROL

Ellsworth

Section 7 Township 15 Range 9-W

Well No. #1 Steiner

Company Cities Service Oil

Miscellaneous

