FORM 26 200 BKS. 2-44 PETROL

Pool Name Wildcat

Map No. 73 Sec. 2 Twp. 16 R. 15W

Well No. 1 Steinert

Bay Petroleum Company

FIRST REPORT Contractor

SE SW

SECTION PLAT



____ Ft. from N. Line

330 Ft. from S. Line

____ Ft. from E. Line

330 Ft. from W. Line

Barton

Location

Rig up

Drilling and Remarks:

Cable rig

RECORD

Cased ____ in., ____ ft.

Sand

Gas

Oil

Total Depth

PRODUCTION

1st 24 hrs. Nat.

1st 24 hrs. after shot

Gas ____ Cu. Ft.

Dry Hole

Abandoned

Date

AUG 30 1944 19 S. J. LEWIS Scout

FORM 26 200 BKS 1-44 PETROL

Pool Name Wildcat

Map No. 73 Sec. 2 Twp. 16 R. 15W

Well No. 1 Steinert

Bay Petroleum Company

ABANDONED Contractor

SE SW

SECTION PLAT

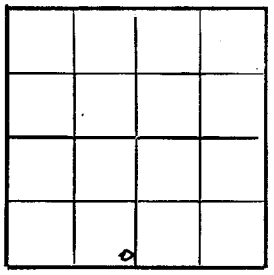

____ Ft. from N. Line

330 Ft. from S. Line

____ Ft. from E. Line

330 Ft. from W. Line

Barton

Location

Rig up

Drilling and Remarks:

Cr @ 3470'

T.D. 3205

HFW

RECORD

Cased ____ in., ____ ft.

Sand

Gas

Oil

Total Depth 3476

PRODUCTION

1st 24 hrs. Nat.

1st 24 hrs. after shot

Gas ____ Cu. Ft.

Dry Hole

Abandoned

Date

NOV 22 1944 19 S. J. LEWIS Scout

FORM 252-A
5M 3-44 PETROL

KANSAS

Sec. 2 Twp. 16 R. 15W Barton

Well No. #1 Steinert Farm

Bay Petroleum Company

Wildcat

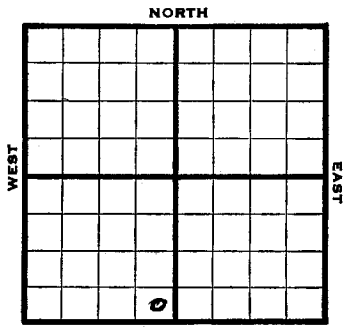

_____ Ft. from N. Line

330 Ft. from S. Line

_____ Ft. from E. Line

330 Ft. from W. Line

E. Lw. 1949 SE SW

1944	REPORT
8/30	Cable rig
9/8	" "
9/13	Drlg. 255'
9/21	15" @ 407 13" @ 541 Drlg. 895
9/28	Anhy 958 10" @ 963 Drlg. 1230
10/4	Drlg. 1795
10/11	8" @ 2350 Drlg. 2413
10/18	2555 NR 8"
10/25	2690 NR 8"
11/2	Topeka 2685 7" @ 2907 Lans. 3197 Drlg. 3200
11/8	Lans 3193 correctee TD 3212 7" @ 3205 RUST
11/16	Cong 3427 Arb. 3470 TD 3476 HFW
11/22	Arb. 3470 7" @ 3205' TD 3476' HFW

ABANDONED

FORM 51 5M BRIX

KANSAS

Section 2 Township 16 Range 15W

Well No. 1 Steinert

Company Bay Petroleum

