

Pool Name Beeching

Map No. 70 Sec. 3 Twp. 16 R. 16W

Well No. 1 Wallace

Coralena Company

FIRST REPORT Contractor

NE NW

SECTION PLAT

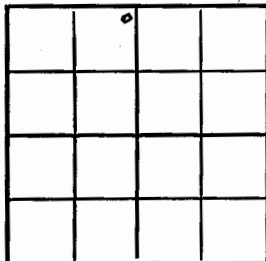
330 Ft. from N. Line

Ft. from S. Line

330 Ft. from E. Line

Ft. from W. Line

Rush



Location \_\_\_\_\_

Rig up \_\_\_\_\_

Drilling and Remarks:

Drig. 1044

RECORD

Cased \_\_\_\_\_ in., \_\_\_\_\_ ft.

Sand \_\_\_\_\_

Gas \_\_\_\_\_

Oil \_\_\_\_\_

Total Depth \_\_\_\_\_

PRODUCTION

1st 24 hrs. Nat. \_\_\_\_\_

1st 24 hrs. after shot \_\_\_\_\_

Gas \_\_\_\_\_ Cu. Ft.

Dry Hole \_\_\_\_\_

Abandoned \_\_\_\_\_

Date

JUN 21 1944 19

S. J. LEWIS Scout

Pool Name Beeching

Map No. 74 Sec. 3 Twp. 16 R. 16W

Well No. 1 Wallace

Coralena Company

ABANDONED Contractor

NE NW

SECTION PLAT

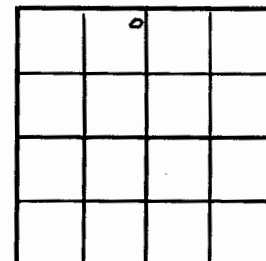
330 Ft. from N. Line

Ft. from S. Line

330 Ft. from E. Line

Ft. from W. Line

Rush



Location \_\_\_\_\_

Rig up \_\_\_\_\_

Drilling and Remarks:

Lane 3220

9" @ 3370

2000 cu ft

Noelwood

RECORD

Cased \_\_\_\_\_ in., \_\_\_\_\_ ft.

Sand \_\_\_\_\_

Gas \_\_\_\_\_

Oil \_\_\_\_\_

Total Depth 3406

PRODUCTION

1st 24 hrs. Nat. \_\_\_\_\_

1st 24 hrs. after shot \_\_\_\_\_

Gas \_\_\_\_\_ Cu. Ft.

Dry Hole \_\_\_\_\_

Abandoned \_\_\_\_\_

Date

AUG 16 1944 19

S. J. LEWIS Scout

**KANSAS**

Rush  
16 16W

Sec. \_\_\_\_\_ Twp. \_\_\_\_\_ R. \_\_\_\_\_

Well No. #1 Wallace Farm

Coralena Company

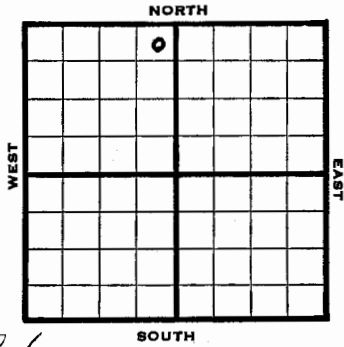
Beeching

330' Ft. from N. Line

\_\_\_\_\_ Ft. from S. Line

330' Ft. from E. Line

\_\_\_\_\_ Ft. from W. Line



*Elev. 1926*

1944

REPORT

6/21	Drlg. 1044			
6/28	10" @ 1020			
	Anhy 1019			
	Drlg 2950			
7/12	Topeka 2926	Lans 3220-3406TD		
	7" @ 3370	RUST		
7/19	TD 3406	2000 acid	SSO	
7/26	" "	" "	" "	
8/2	" "	" "	" "	
8/9	" "	" "	" "	
8/16	Lans	3220		
	7" @	3370		
	Acid	2000		
	No shows			
	TD	3406		
	<b>ABANDONED</b>			

**KANSAS**

Rush

Section 3 Township 16 Range 16W

Well No. #1 Wallace

Company Coralena

