

KANSAS
Map No. 74 Sec. 32 Twp. 16 R. 16W

Well No. 1 Allen

Bird-Hanely-Sheedy Company

FIRST REPORT
Contractor

NW SW SW

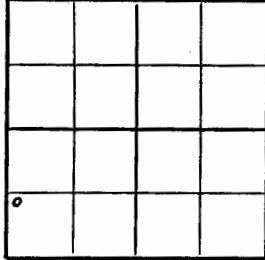
SECTION PLAT

_____ Ft. from N. Line

990 Ft. from S. Line

_____ Ft. from E. Line

330 Ft. from W. Line



WILDCAT

Location XXX

Rig up _____

Drilling and Remarks:

RECORD

Cased _____ in., _____ ft.

Sand _____

Gas _____

Oil _____

Total Depth _____

PRODUCTION

1st 24 hrs. Nat. _____

1st 24 hrs. after shot _____

Gas _____ Cu. Ft.

Dry Hole _____

Abandoned _____

Date

DEC 16 1942 19 _____ S. J. LEWIS Scout

KANSAS
Map No. 74 Sec. 32 Twp. 16 R. 16W

Well No. 1 Allen

Bird-Hanely-Sheedy Company

ABANDONED
Contractor

NW SW SW


SECTION PLAT

_____ Ft. from N. Line

990 Ft. from S. Line

_____ Ft. from E. Line

330 Ft. from W. Line



WILDCAT

Location _____

Rig up _____

Drilling and Remarks:

Co # 8603

No show

RECORD

Cased _____ in., _____ ft.

Sand _____

Gas _____

Oil _____

Total Depth 3625

PRODUCTION

1st 24 hrs. Nat. _____

1st 24 hrs. after shot _____

Gas _____ Cu. Ft.

Dry Hole _____

Abandoned _____

Date

JAN 20 1943 19 _____ S. J. LEWIS Scout

KANSAS

Rush

Sec. 32 Twp. 16 R. 16-W

Well No. #1 Allen Farm

Bird-Hanely-Sheedy Company

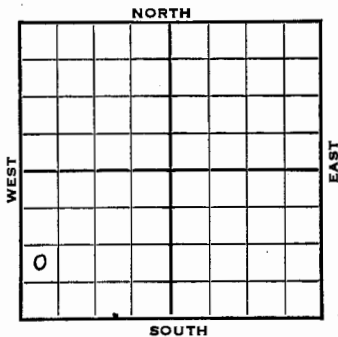
Wildcat

_____ Ft. from N. Line

990 Ft. from S. Line

_____ Ft. from E. Line

330 Ft. from W. Line



NW SW SW Elev. 2001

1942 **REPORT**

12/16 Location

12/22 Drlg. 300'

12/29 **Shut down 300**

1943

1/6 12" Casing set at 273
Drlg. 2610'.

1/13

Anhy 1142
S Gas 3180
Lans 3307
Arb. 3603

1/20

Drlg.
Arb 3603
No show
TD 3675'

ABANDONED

KANSAS

Rush

Section 32 Township 16 Range 16-W

Well No. #1 Allen

Company Bird-Hanely-Sheedy

