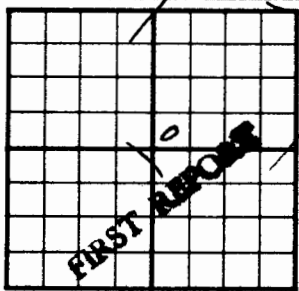


County Rush State Kansas
 Sec. 6 (Blk. Twp.) 16 (Sur. Rge.) 17W Map No.
 Operator North American Pet.

Well No. 1 Farm Williams
 Elev. _____ Location SW SW NE



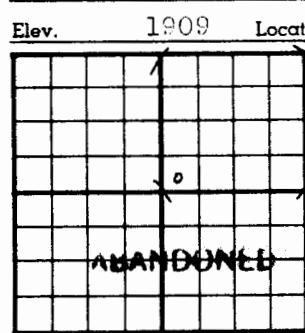
330 Ft. From S Line NE
330 Ft. From W Line Quarter
 Ist. Report MAY 21 1952
 Completion _____
 Remarks _____
 Spudding Date 5-16-52

Drilg. Data try set surf.

J. G. McGEHEE

County Rush State Kansas
 Sec. 6 (Blk. Twp.) 16 (Sur. Rge.) 17W Map No.
 Operator North American Pet.

Well No. 1 Farm Williams
 Elev. 1909 Location SW SW NE



330 Ft. From S Line NE
330 Ft. From W Line Quarter
 Ist. Report _____
 Completion NOV 12 1952
 Remarks _____
 Spudding Date 5-16-52

Drilg. Data Temp. abd. TD 3522

8" @ 1058 Anhy 1050 Heeb. 3150
Ter. 3168 Lans. 3200 P KC 3427
Arb. 3456 DST 3459-73 open 2 1/2 hr.
Rec. 2' gcm 1 mcfg DST 3473-78
open 1 hr. Rec. 3 mcfg 1' free oil
DST 3478-88 open 1 hr. Rec. 185' free
oil 3 mcfg 1105# Regan 3517
TD 3519 5" @ 3517 DD 3522 FU 2000'
wtr. SP 3515 17/ 3489-93 FU 200' wtr.
& oil in 40 min. S/ 1 bo 5 bw CO to
3489 16/ 3483-85 250 A 24/ 3487-92
1000 A S/ 3 bfph 50% oil SP 3477
47/ 3460-76 500 A 1 1/3 mcfg.
 Temp abd. _____

J. G. McGEHEE

Rush **KANSAS** ✓
16 R. 17W

Sec. 6 Twp. 16 R. 17W

Well No. #1 Williams Farm

North American Pet. Company

Contractor

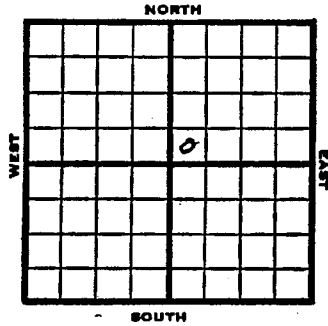
Ft. from N. Line

330' Ft. from S. Line

Ft. from E. Line

330' Ft. from W. Line

SW SW NE



1952 Elev. 1909' REPORT

5/21 Spud 5-16-52
Try set surf.

5/28 8" @ 1058'
Anhy 1050'
Drlg. 2615'

6/11 RTD 3519' 5" @ 3517 WOC

6/18 NR

6/25 DP DD 3522' TD Fill up 2000' wtr.
Set plug 3515' 17/3489-93
200' wtr & oil in 40" S/1 BO plus
5 BW. Sq off CO 3489' 16/3483-85
250 A

7/2 Gas blew tools out of hole
24/3487-92 1000 A S/3 Bfph
50% oil 1 M gas

7/9 NR

7/17 "

7/23 "

7/30 "

8/6 "

8/13 "

8/20 "

8/27 "

9/3 "

9/10 "

OVER

1952
9/17 No report
9/24 NE
10/1 "
10/8 "
10/15 "
10/22 "
10/29 "
11/5 "
11/12 Spud 5-16-52

Temp. Abnd.
TD 3522'
8" @ 1058
Anhy 1050, Heeb. 3150', Tor.
3168', Lans 3200, B KC 3427,
Arb. 3456
DST 3459-73, opn 2 1/4 hrs., rec.
2' gcm, 1 mcfg
DST 3473-78, opn 1 hr., rec. 3
mcfg, 1' free oil
DST 3478-88, opn 1 hr., rec.
185' free oil, 3 mcfg 1105#
Regan 3517'
TD 3519
5" @ 3517
DD 3522 FU 2000' wtr SP 3515
17/3489-93, FU 200' wtr & oil
in 40 mins., S/1 bo 5 bw CO to
3489 16/3483-85 250A, 24/3487-
92, 1000A, S/3 bfph 50% oil
SP 3477 47/3460-76 500A
1 1/3 mcfg
Temp. abnd.

ABANDONED

FORM 51 25M 3-49 PETROL

Rush

KANSAS

Section 6 Township 16 Range 17 W

Well No. # 1 Williams

Company North American Pet.

