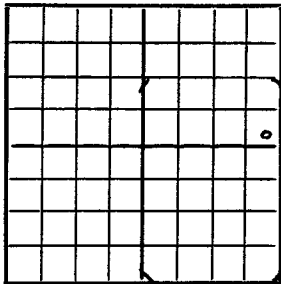


Rush County Kansas State  
 Map No. Sec. 17 Twp. 16 R. 17W  
 Well No. 1 Schaffer  
 Eldorado Ref. etal. Company  
 FIRST REPORT Contractor

Rush County Kansas State  
 Map No. 74 Sec. 17 Twp. 16 R. 17W  
 Well No. 1 Schaffer  
 Eldorado Ref. etal. Company  
 ABANDONED Contractor

SE NE


SECTION PLAT



Ft. from N. Line  
 330 Ft. from S. Line  
 330 Ft. from E. Line  
 Ft. from W. Line

SE NE

E 11857  
SECTION PLAT



Ft. from N. Line  
 330 Ft. from S. Line  
 330 Ft. from E. Line  
 Ft. from W. Line

Wildcat  
Remarks:

Anhy 1090 8" @ 1103 drlg. 3025

Wildcat  
Remarks:

*Oil 3533*  
*5" @ 3534*  
*YD 3501*

Date  
AUG 4 1948

Scout S. J. LEWIS

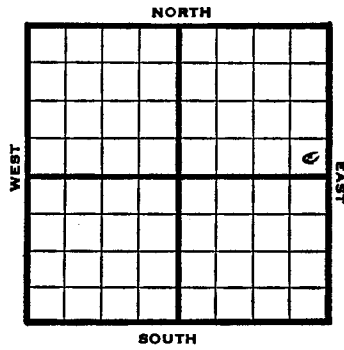
Date  
AUG 18 1948

Scout S. J. LEWIS

Sec. 17 Twp. 16 R. 17-W

Well No. #1 Schaffer Farm \_\_\_\_\_  
Eldorado Ref. et al Company \_\_\_\_\_  
Wildcat

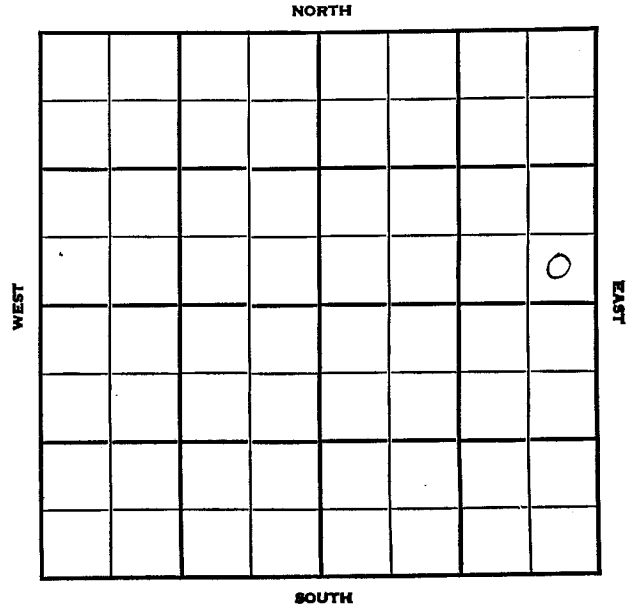
\_\_\_\_\_ Ft. from N. Line  
330 Ft. from S. Line  
330 Ft. from E. Line  
 \_\_\_\_\_ Ft. from W. Line  
**SE NE**



Section 17 Township 16 Range 17W

Well No. 1 Schaffer

Company Eldorado Ref. et al



1948	Eli 1951'	REPORT
8/4	Anhy 1090' 8"@ 1103' Drlg 3025'	
8/11	Lansing 3236' Arbuckle 3533' TD 3541' 5"@ 3534'	
8/18	Arb. 3533' 5"@ 3534' TD 3551' Aband.	
<b>ABANDONED</b>		