

Map No. 74 Sec. 13 Twp. 16 R. 18W

Well No. 1 Adam Herman

Iron Drlg. Company

FIRST REPORT

Contractor

NW/C


SECTION PLAT

330 Ft. from N. Line

_____ Ft. from S. Line

_____ Ft. from E. Line

330 Ft. from W. Line



Rush County

Location _____

Rig up _____

Drilling and Remarks:

13" @ 158'
Anhy 1125
8" @ 1135
drlg. 2450

RECORD

Cased _____ in., _____ ft.

Sand _____

Gas _____

Oil _____

Total Depth _____

PRODUCTION

1st 24 hrs. Nat. _____

1st 24 hrs. after shot _____

Gas _____ Cu. Ft.

Dry Hole _____

Abandoned _____

Date

JAN 2 1947 19 S. J. LEWIS Scout

Map No. _____ Sec. 13 Twp. 16 R. 18W

Well No. 1 Adam Herman

Iron Drlg. Company

ABANDONED

Contractor

NW/C


E/2007
SECTION PLAT

330 Ft. from N. Line

_____ Ft. from S. Line

_____ Ft. from E. Line

330 Ft. from W. Line



Rush County

Location _____

Rig up _____

Drilling and Remarks:

Quartzite 3568

RECORD

Cased _____ in., _____ ft.

Sand _____

Gas _____

Oil _____

Total Depth 3577

PRODUCTION

1st 24 hrs. Nat. _____

1st 24 hrs. after shot _____

Gas _____ Cu. Ft.

Dry Hole _____

Abandoned _____

Date

JAN 15 1947 19 S. J. LEWIS Scout

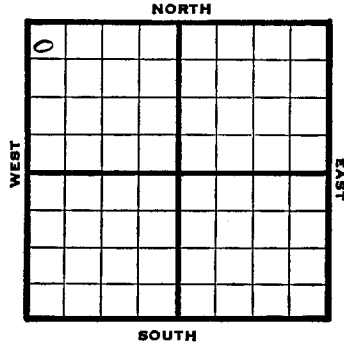
KANSAS

Rush County

Sec. 13 Twp. 16 R. 18W

Well No. 1 Adam Herman Farm
Iron Drlg. Company
Wildcat

330 Ft. from N. Line
Ft. from S. Line
Ft. from E. Line
330 Ft. from W. Line



NW/c

1947	Elev. 2007' REPORT
1/2	13" @ 158' 8" @ 1135' Anhy 1125' Drlg 2450'
1/8	Lans 3310' Drlg 3320'
1/15	Iuartzite 3568' TD 3577'
ABANDONED	

O.W.W.O.

FORM 51 10M 12-46 PETROL KANSAS Rush county

Section 13 Township 16 Range 18-W

Well No. #1, Adam Herman

Company ~~Iron Drlg.~~ *Aylward Drlg.*

