Form 26—200 Bks.—1-48—Palace

Wildcat

Kansas

Map No. _____ Sec. 12 Twp. 16 R. 20W

Well No. 1 Foster

D. R. Lauck Company

FIRST REPORT Contractor

SE NE

SECTION PLAT

_____ Ft. from N. Line

330 Ft. from S. Line

330 Ft. from E. Line

_____ Ft. from W. Line

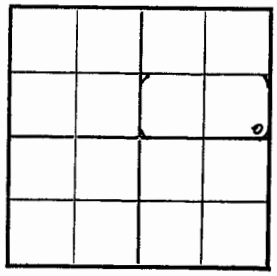

Rush County

Location x

Rig up _____

Drilling and Remarks:

RECORD

Cased _____ in., _____ ft.

Sand _____

Gas _____

Oil _____

Total Depth _____

PRODUCTION

1st 24 hrs. Nat. _____

1st 24 hrs. after shot _____

Gas _____ Cu. Ft.

Dry Hole _____

Abandoned _____

Date

MAR 10 1948 19____ S. J. LEWIS Scout

Form 26—200 Bks.—1-48—Palace

Wildcat

Kansas

Map No. 25 Sec. 12 Twp. 16 R. 20W

Well No. 1 Foster

D. R. Lauck Company

ABANDONED Contractor

SE NE

E. 2118

SECTION PLAT

_____ Ft. from N. Line

330 Ft. from S. Line

330 Ft. from E. Line

_____ Ft. from W. Line



Rush County

Location _____

Rig up _____

Drilling and Remarks:

Lans 3418

Conq 3911

Quartzite 3807

RECORD

Cased _____ in., _____ ft.

Sand _____

Gas _____

Oil _____

Total Depth 3809

PRODUCTION

1st 24 hrs. Nat. _____

1st 24 hrs. after shot _____

Gas _____ Cu. Ft.

Dry Hole _____

Abandoned _____

Date

APR 14 1948 19____ S. J. LEWIS Scout

FORM 252-A
5M 12-45 PETROL

Rush

Sec. 12 Twp. 16 R. 20W

Well No. #1 Foster Farm

D. R. Lauck Company

Wildcat

Ft. from N. Line

330' Ft. from S. Line

330' Ft. from E. Line

Ft. from W. Line

SE NE

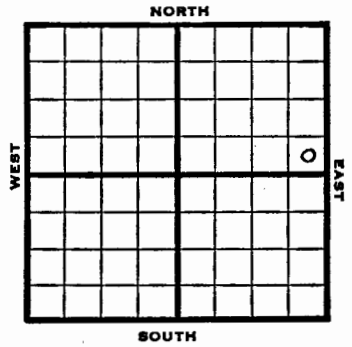

1948	Elev. 2113' REPORT
3/10	Location
3/17	"
3/24	"
3/31	8" @ 150' Drlg. 1500'
4/7	Laning 3418' Drlg. 3565'
4/14	Lans. 3418' Cong. 3711' Quartzite 3807' TD 3809' Abd.

ABANDONED

FORM 51 10M 8-47

Rush KANSAS

Section 12 Township 16 Range 20W

Well No. 1 Foster

Company D. R. Lauck

Wildcat

