

KANSAS Kansas Pool Name Wildcat

Map No. 77 Sec. 7 Twp. 16 R. 25W

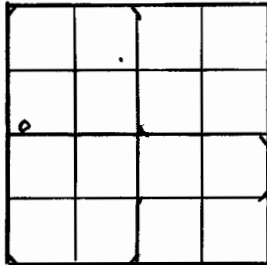
Well No. 1 Bryan-Evel

Jones & Shelborne etal Company

FIRST REPORT Contractor

SW NW

SECTION PLAT



_____ Ft. from N. Line

330 Ft. from S. Line

_____ Ft. from E. Line

330 Ft. from W. Line

Ness County

Location _____

Rig up _____

Drilling and Remarks:

835

RECORD

Cased _____ in., _____ ft.

Sand _____

Gas _____

Oil _____

Total Depth _____

PRODUCTION

1st 24 hrs. Nat. _____

1st 24 hrs. after shot _____

Gas _____ Cu. Ft.

Dry Hole _____

Abandoned _____

Date

FEB 27 1946 19 S. J. LEWIS Scout

KANSAS Kansas Pool Name Wildcat

Map No. 77 Sec. 7 Twp. 16 R. 25W

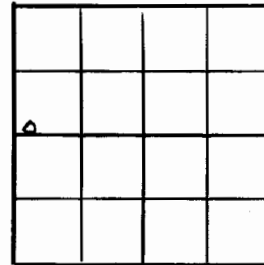
Well No. 1 Bryan-Evel

Jones & Shelborne etal Company

ABANDONED Contractor

SW NW

SECTION PLAT



_____ Ft. from N. Line

330 Ft. from S. Line

_____ Ft. from E. Line

330 Ft. from W. Line

Ness County

Location _____

Rig up _____

Drilling and Remarks:

Miss #494

RECORD

Cased _____ in., _____ ft.

Sand _____

Gas _____

Oil _____

Total Depth 4523

PRODUCTION

1st 24 hrs. Nat. _____

1st 24 hrs. after shot _____

Gas _____ Cu. Ft.

Dry Hole _____

Abandoned _____

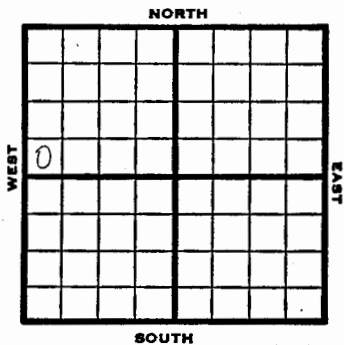
Date

MAR 20 1946 19 S. J. LEWIS Scout

KANSAS **Mass County** ✓
Sec. 7 Twp. 16 R. 25W

Well No. #1 Bryan-Evil Farm _____
Company Jones & Shelborne et al

Wildcat
_____ Ft. from N. Line
330 _____ Ft. from S. Line
_____ Ft. from E. Line
330 _____ Ft. from W. Line
SW NW



1946	REPORT
	Elev. 2533
2/27	835'
3/7	10" - 332' Anhy 1965' Drlg. 3000'
3/14	Ft. Riley 2710' B. Flo 2820' Neva 3050' Howard 3410' Topeka 3540' Lans. 3869' Drlg. 4005'
3/20	Miss. 4494 TD 4523'
ABANDONED	

KANSAS

Mass

Section 7 Township 16 Range 25-W

Well No. #1 Bryan-Evil

Company Jones & Shelborne et al

