

Map No. No Map Sec. 16 Twp. 16 R. 28W.

Well No. 1 Bates-Ninrocks

H.C. Bates Company

Contractor

Special

SECTION PLAT

		0	

660 Ft. from N. Line

_____ Ft. from S. Line

_____ Ft. from E. Line

660 Ft. from W. Line

FIRST REPORT

Location ✓

Rig up _____

Drilling and Remarks:

RECORD

Cased _____ in., _____ ft.

Sand _____

Gas _____

Oil _____

Total Depth _____

PRODUCTION

1st 24 hrs. Nat. _____

1st 24 hrs. after shot _____

Gas _____ Cu. Ft.

Dry Hole ✓

Abandoned ✓

Date

DEC 16 1936 19

S. J. LEWIS Scout

Map No. No Map Sec. 16 Twp. 16 R. 28W.

Well No. 1 Bates-Ninrocks

H. C. Bates Company

Contractor

SECTION PLAT

		0	

660 Ft. from N. Line

_____ Ft. from S. Line

_____ Ft. from E. Line

660 Ft. from W. Line

ABANDONED

Location _____

Rig up _____

Drilling and Remarks:

Oil 4880
water

RECORD

Cased _____ in., _____ ft.

Sand _____

Gas _____

Oil _____

Total Depth 5121

PRODUCTION

1st 24 hrs. Nat. _____

1st 24 hrs. after shot _____

Gas _____ Cu. Ft.

Dry Hole ✓

Abandoned ✓

Date

DEC 3 1937 19

S. J. LEWIS Scout

KANSAS Lane

Q.W.W.O.

1951

MISS 4340

Q.W.W.O.

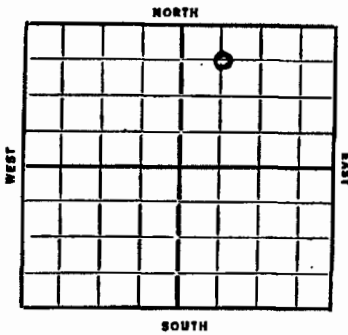
Map No. #1 NIMOCK Sec. 16 Twp. 16 R. 28-W
Well No. #1 Bates-Nincker Farm
Max Kirk & Murfin Company
K C Bates

660 Ft. from N. Line

_____ Ft. from S. Line

_____ Ft. from E. Line

660 Ft. from W. Line



SPECIAL

Date	Elev.	REPORT
1936	2661	
12/16		Location
12/24	12" @ 108'	120 WOC.
12/29		Drlg. 2000'.
1937		
1/7		Anhydrate 2065'. Drlg. 3115'.
1/14		Drlg. 3250'.
1/21		Topeka 3587'. Drlg. 3767'.
1/28		Shut down 3853'.
2/4		Drlg. 3895'.
2/11		Topeka 3870 show oil 3870-80 KCL 3880 Show Oil 4050-55. Show oil 4098-4100 show oil 4125-30 Conglomerate 4460 Drlg. 4469'.
2/19		Mississippi L. 4485. Drlg. 4685'.
2/26		Viola 4835'. Cored 5004 & 5006 TD. No recovery.
3/3		Sil. 4880' water. T. D. 5121'.
ABANDONED OVER		

11/7

RUR Revised tops picked by Cities Service
Dakota 650 Morrison 1200 Her 2660
Ft. Riley 3030 Florence 3130 Wreford 3210
Top 3580 Lans 3860 BKC 4085
Miss 4340 Arb. 4825 TD 5121 was D&A 4380
To clean out and test marmation

12/12

D&A TD 4290 Revised tops picked by Cities Service
Dakota 650 Morrison 1200 Her 2660
Ft. Riley 3030 Florence 3130 Wreford 3210
Top 3580 Lans. 3860 BKC 4085
Miss 4340 Arb. 4825 TD 5121
CO to 4650 5" @ 4650
CO to 4535 12/4372-76 12/4372-78
18/4354-60 21/4340-48 B/5 gm &
tr. oil S/dry PB 4365 1000 A
PB 4290 5/4275-80 4/4251-55
6/4225-31 6/4100-06 6/4050-56
HFW
D&A

ABANDONED

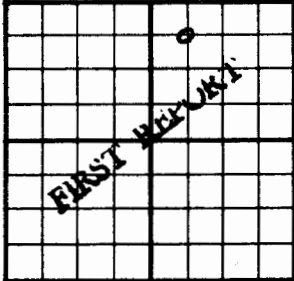
U.S.G.S.

Top Miss 4468
Vio 4813
A 4863

Sinclair Samples

Top. Miss 4485

County Lane State Kansas
 Sec. 16 (Blk. Twp.) 16 (Sur. Rge.) 28W Map No.
 Operator Max Kirk & Murfin
 Well No. 1 Farm Nimock
 Elev. 2661 Location C NW NE



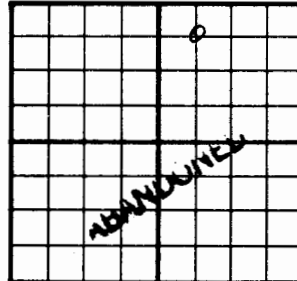
660 Ft. From N Line NE
660 Ft. From W Line Quarter
 Ist. Report NOV 7 1951
 Completion O.W.W.O.
 Remarks OWWO C.S.O.- IHM
Murfin - Contr.
 Spudding Date

Drlg. Data Wildcat

RUR Revised tops picked by Cities Service
Dakota 650 Morrison 1200 Her 2660 Ft. Riley
3030 Florence 3130 Wreford 3210 Top 3580
Lans 3860 BKC 4085 Miss 4340 Arb. 4825
T.D. 5121 was D&A - To clean out and
test marometer.

J. E. TYRA

County Lane State Kansas
 Sec. 16 (Blk. Twp.) 16 (Sur. Rge.) 28W Map No.
 Operator Max Kirk & Murfin
 Well No. 1 Farm Nimock
 Elev. 2661 Location C NW NE



660 Ft. From N Line NE
660 Ft. From W Line Quarter
 Ist. Report
 Completion DEC 1 2 1951
 Remarks OWWO
Murfin Drlg. - Contr.
 Spudding Date

Drlg. Data D & A TD 4290

Revised tops picked by Cities Service
Dakota 650 Morrison 1200 Her. 2660
Ft. Riley 3030 Florence 3130
Wreford 3210 Top. 3580 Lans. 3860
B KC 4085 Miss. 4340 Arb. 4825
TD 5121 CO to 4650 5" @ 4650
CO to 4535 12/ 4372-76 12/ 4372-78
18/ 4354-60 21/ 4340-48 B/ 5 gm &
tr. oil S/ dry PB 4365 1000 A
PB 4290 5/ 4275-80 4/ 4251-55
6/ 4225-31 6/ 4100-06 6/ 4050-56
HFW D & A

J. E. TYRA

D.W.W.O.

Lane

KANSAS

Section 16 Township 16 Range 28-W

Well Number 1 ~~Bates-Nincker~~ *Nimock*

Company Max Kirk + Murphie ~~K.C. Bates~~

Special

