

State Kansas County Ellsworth

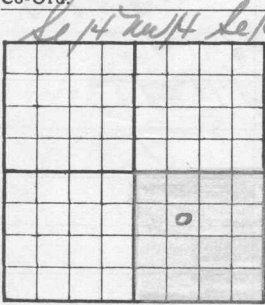
Company Messmore Lumber Co. Well No. 2

Farm Schlesinger "A"

Survey _____

Block No. _____ Sec. 30 Twp. 16 Range 10 ^{6 1883' 4/BW}

Co-Ord. _____ Elev. 1878 ^{1880 D/F (est.)} 60.



Sept 24 1867 left Contr. - Sabbitt Jones
 25% - A. G. Seelye, Jr
 25% - L. J. Plym
 6.25% - K. W. Prange, Jr
 43.75% - Messmore Lumber Co.
 3400' arb. test to become
 by 8-25-67

NOTE: Show Sketch of Lease and Well Location in Above Space

Ft. from N. Line _____ Ft. from S. Line _____


Ft. from W. Line _____ Ft. from E. Line _____

Date	Depth	
8-24-67		Location marked
8-28-67		M. J. R. J.
		Spud - 8:00 p.m.
8-29	248'	Drill and surf. hole
(inner)	16 ft.	- 8 5/8" @ 319' w/ 150 x 4,
		2 gal. 3 c.c. P. D C
		12:30 p.m. - 8-29-67
8-30		Drilled plug. (6:30 a.m.)
	440	Drill. - 7:00 a.m.

694967

Date	Depth	
8-31	1810	Delq.
9-1	2340	Delq. (lost circ. @ 2330'
	rept	& regained)
9-5	3205	Circ. for samples
	A.S.J. #1-3	
	2900	Herbner (-1017)
	3001	B.V. Lm. (-1118)
	3015	Lansing (-1132)
D.S.J. #1-	3005-3043	- op. 1 hr.,
		B.S. in 4" Ga.
		439 mfg - 10"
		416 mfg - 20"
		396 mfg - 30"
		378 mfg - 40"
		378 mfg - 60"
		Rec. 120' gcm. in wt. pipe
		J.B.H.P. (30") 763# J.P. 96-96#
		J.B.H.P. (45") 763# Temp 104°
D.S.J. #2-	3070-3102	- op. 40"
		wh. bl. for 10" + died
		Rec. 10' mud
		B.H.P. () 502-106(45")
		J.P. 32-32# Temp. 104°

State Kansas County Ellsworth
 Company Mcannon-Perkins Well No. 2
 Farm Schlesinger ^{oil & gas}
 Survey _____
 Block No. _____ Sec. 30 Twp. 16 Range 10
 Co-Ord. Sec. NW Sec Elev. _____



Page 2

NOTE: Show Sketch of Lease and Well Location in Above Space

Ft. from N. Line _____ Ft. from S. Line _____
 Ft. from W. Line _____ Ft. from E. Line _____

Date	Depth
O.S. #3 - 3103 - 3118 - op. 1 kv., Good bl., 62 ft. in 70" Rec. 90' O & C M.	210' mdly grey oil 180' grey waxy oil 420' sil. oil & c. wta.
B.H.P. (40") 941 [±] (45") 920 [±] F.P. 149 - 427 [±] , Temp. 108°	
O.S. #4 - 3154 - 78' - op. 1 kv., wh. bl.	

Date	Depth	694967
		Rev. 300' gas + 60' hwy cum. B.H.P. - 256-96 [#]
		F.P. - 21-21 [#] , Temp. 107°
		D.L.G. #5 - 3189-3217 - op. 1 hr., fr. bl. T.O., Rev. 2160'
		gas, 30' very hwy @ 60 m 160' ga mdy cil
		20' sil @ c wtry mud
		20' sil @ c mdy wtr.
		B.H.P. 1098 - 1046 [#] (30") (45")
		F.P. 53-85 [#] , Temp. 106°
9-6	3360	Delg.
	3348	Arbuckle (-1465)
		D.L.G. #6 - 3350-66 - op. 40" wh.
		bl. low 10" + died, Rev. 10' det. mud + 2 gal. oil
		B.H.P. (30") 899 - (30") 774 [#]
		F.P. - 11-11 [#] , Temp. 109°
	3366	R. J. O.
		5 1/2" c 3354' w/100 ac.
104 ft (mud)	3360.34'	am, P.D.C 12:05 a.m. 9/7/67
9-78-67		M.L.C.G. + Drill some cement
9-22		Shot down 21' at 22' due to rain Drill rest of cement - 84.5. O + 5 gal mdy wtr. D.P. to 3373 1/2 inc. oil.
		Pot 44 / Acid on bottom - Set on.
9-23		Shot down + Set 8' bel 12' h POT 500 gal Acid on bottom - food hole up wtr let set til. Mon morning.

State KANS. County Ellsworth

Company SCHLESSIGER Well No. A-2


Farm _____

Survey _____

Block No. _____ Sec. 30 Twp. 16^S Range 10^W

Co-Ord. _____ Elev. _____

SE-NW-SE



NOTE: Show Sketch of Lease and Well Location in Above Space

Ft. from N. Line

Ft. from S. Line

Ft. from W. Line

Ft. from E. Line

Date	Depth	
9/25		Swt down - Rec 75 bel 7
(carburable)		82 266 total load - Swt
		7-8 BOPH / 2 hrs
		completely for 25 bopd
10-10		24 hrs. - 28 BO + 40% wate.