


RUPE OIL COMPANY

P.O. BOX 2273 · 434 OHIO, WICHITA, KANSAS 67201 · (316) 262-3748

VONDRA "Gas Unit" - East Half (E/2) of Section 16

TOWNSHIP 16 South RANGE 7 West COUNTY Ellsworth STATE Kansas = 320 Acres



Lse #689 - Charles Vondra - NE/4 of Section 16-16S-7W	160 Acres	Expiring 11/8/77
Lse #687 - George Reed - SE/4 of Section 16-16S-7W	160 Acres	10/7/77
	320 Acres	

(subject to override of 1/16thx7/8ths in favor of R. C. Leake -- Leake to John Stone 1/2x1/16x7/8th dated 7/5/73) Mary S. Tasseff " dated 4/4/78

#1 CHARLES VONDRA - C NE/4 of Section 16-16S-7W, Ellsworth County, Kansas set pipe 8/6/73 and completed 8/21/73, on line 11/10/80/

Plugged 2/27/86


Gas Purchaser: Northern Natur

- Eff. 10/1/83 - Ralph H. Miller assigned his 8/32nds or 1/4th to G. N. Rupe in Vondra 'Gas Unit'
- Eff. 1/1/84 - Coors of Kansas, Inc./R. D. Hubbard assigned interest to G.N. Rupe
- Eff. 1/1/84 - Paul Royer assigned interest to G.N. Rupe
- Eff. 1/1/84 - Keith H. Jones assigned interest to G.N. Rupe.

UNITIZED September 27, 1977

VONDRA "Gas Unit" - East Half (E/2) of Section 16

TOWNSHIP 16 South RANGE 7 West COUNTY Ellsworth STATE Kansas = 320 Acres



Lse #689 - Charles Vondra - NE/4 of Section 16-16S-7W	160 Acres	<u>Expiring</u> 11/8/77 <i>Lease on</i>
Lse #687 - George Reed - SE/4 of Section 16-16S-7W	160 Acres	10/7/77 <i>✓ ✓</i>
	<u>320 Acres</u>	

UNITIZED September 27, 1977

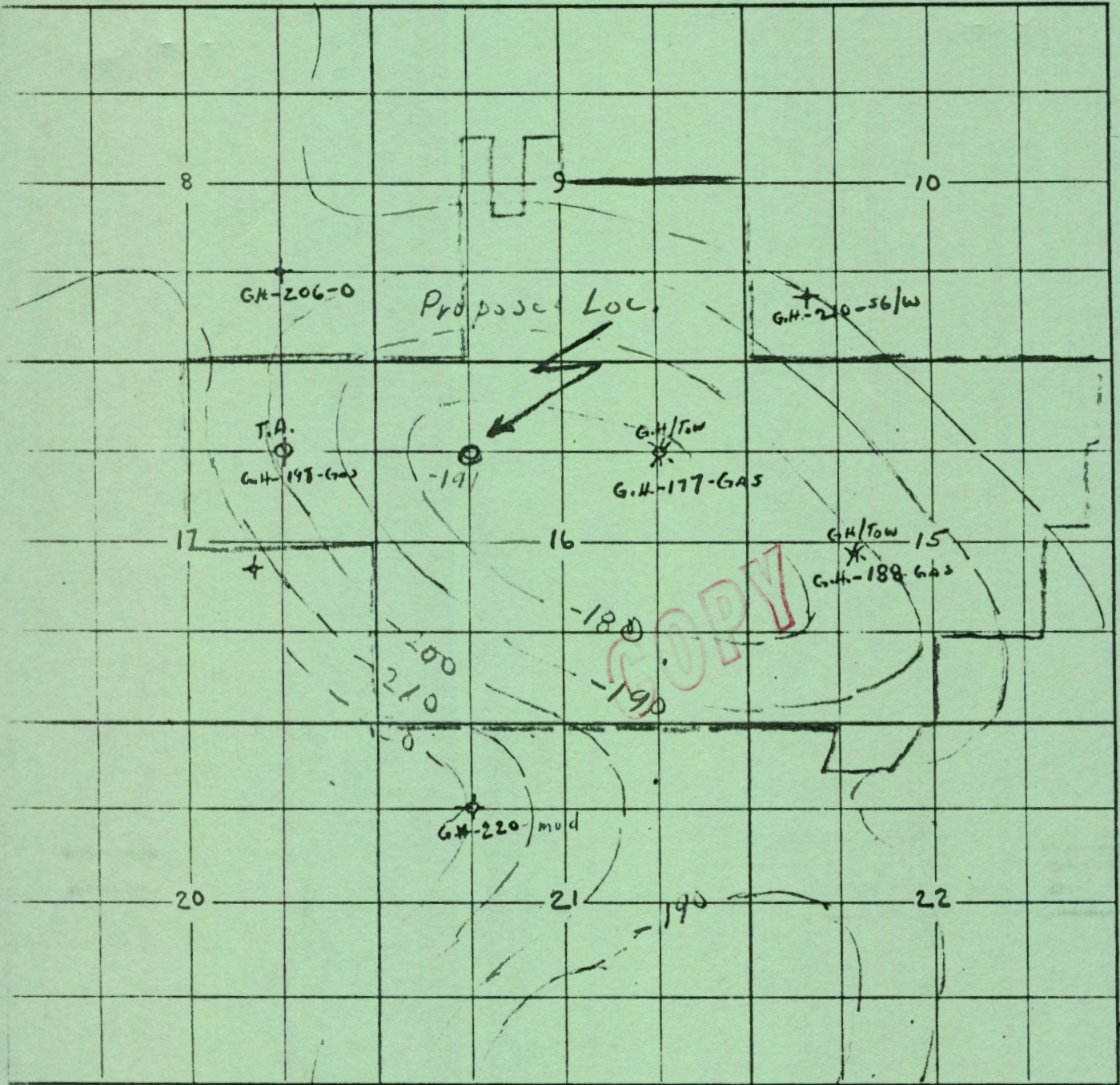
#1 CHARLES VONDRA - C NE/4 of Section 16-16S-7W Ellsworth County, Kansas
 set pipe 8/6/73 and completed 8/21/73

61 copy attached

10
300

#2 - KROBOTH

TOWNSHIP 16 S RANGE 7 W COUNTY Ellsworth STATE Kans



1-15-76
W.B. Clement

TOP Grand Haven Limestone
C.I. = 10'

- ✓ Lse #686 - KROBOTH #2 - C NW/4 of Sec. 16-16S-7W, Ellsworth County, Kansas
- Lse #685 - KANAK #1 - 100' SE of C W/2 of Sec. 15-16S-7W, "
- Lse #689 - VONDRA #1 - C NE/4 of Sec. 16-16S-7W, "