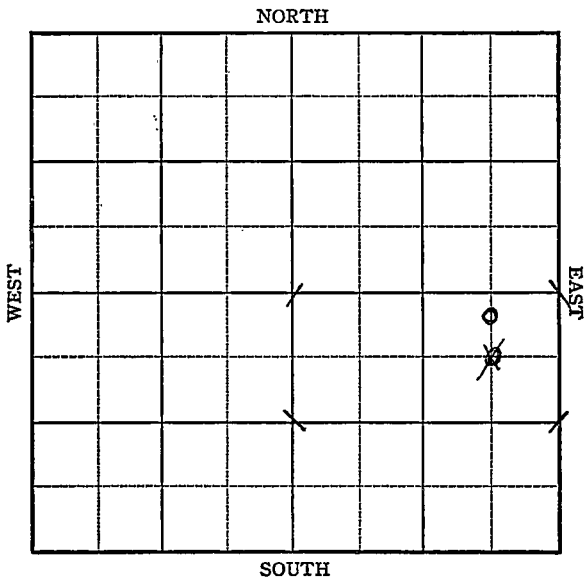


Section 7 Township 16 Range 10-W

Well No. #1 Jezek

Company Nate Appleman etal.



KANSAS

Ellsworth

Sec. 7 Twp. 16 R. 10-W

Well No. #1 Jezek Farm

Nate Appleman et al. Company

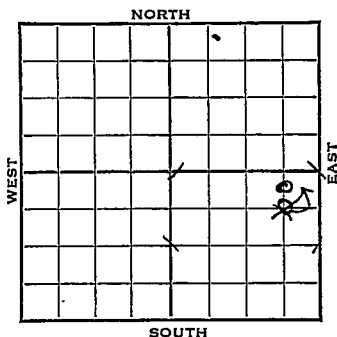
330 Stoltenberg

660 Ft. from N. Line

_____ Ft. from S. Line

660 Ft. from E. Line

_____ Ft. from W. Line



1865 DF 1862 Gr

1943

REPORT

1/6 Derrick

1/13 Surface hole

1/20 8" Casing set 354
Anhy 660
Drlg. 1609'

1/27 Drlg. 2425'

2/3 Drlg. 2765'

2/10 Drlg. 2980'

2/17 Lams 3025
Arb 3323

TD 3335

5" Casing set 3333 RUST.

2/24 TD 3341-3000' oil

3/3 " " " "

3/10 " " " "

3/17 Arb. 3333
5" @ 3333'
T.D. 3341'
Echo Pot. 1050
Gravity 43.4

3333
1865
1468

COMPLETED

KANSAS

Map No. 55 Sec. 7 Twp. 16 R. 10W

Well No. 1 Jezek

Nate Appleman et al. Company

FIRST REPORT Contractor

C NE SE

SECTION PLAT

660 Ft. from N. Line

			o

_____ Ft. from S. Line

660 Ft. from E. Line

_____ Ft. from W. Line

STOLTENBERG POOL

Location _____

RECORD

Rig up _____

Cased _____ in., _____ ft.

Drilling and Remarks:

Sand _____

Gas _____

Oil _____

Total Depth _____

Derrick

PRODUCTION

1st 24 hrs. Nat. _____

1st 24 hrs. after shot _____

Gas _____ Cu. Ft.

Dry Hole _____

Abandoned _____

Date

JAN 6 1943 19

S. I. LEWIS Scout

KANSAS

Map No. 3-5 Sec. 7 Twp. 16 R. 10W

Well No. 1 Jezek

Nate Applemen etal. Company

CORRECTION Contractor

C NL NE SE

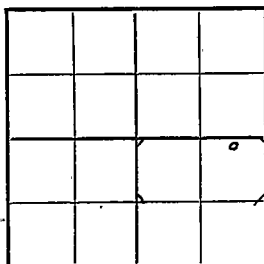
SECTION PLAT

330 Ft. from N. Line

_____ Ft. from S. Line

660 Ft. from E. Line

_____ Ft. from W. Line



STOLTENBERG POOL

Location _____

Rig up _____

Drilling and Remarks:

Reported

C NE SE

RECORD

Cased _____ in., _____ ft.

Sand _____

Gas _____

Oil _____

Total Depth _____

PRODUCTION

1st 24 hrs. Nat. _____

1st 24 hrs. after shot _____

Gas _____ Cu. Ft.

Dry Hole _____

Abandoned _____

Date

JAN 13 1943

19

S. I. LEWIS Scout

KANSAS

Ellsworth

Map No. 55 Sec. 7 Twp. 16 R. 10W

Well No. 1 Jezek

Nate App leman etal. Company

COMPLETED

Contractor

C N L N E S E

SECTION PLAT

330 Ft. from N. Line

_____ Ft. from S. Line

660 Ft. from E. Line

_____ Ft. from W. Line

			o

STOLTENBERG POOL

Location _____

Rig up _____

Drilling and Remarks:

Cor Y3333

5" C3333

Echo P Y 1050

43 1/2 ft

RECORD

Cased _____ in., _____ ft.

Sand _____

Gas _____

Oil _____

Total Depth 334'

PRODUCTION

1st 24 hrs. Nat. _____

1st 24 hrs. after shot _____

Gas _____ Cu. Ft.

Dry Hole _____

Abandoned _____

Date

MAR 17 1943

S. J. LEWIS Scout