

Ellsworth

DX 78-1

KANSAS

Section 1 Township 17 Range 9W

Well No. #1 Brown "B"

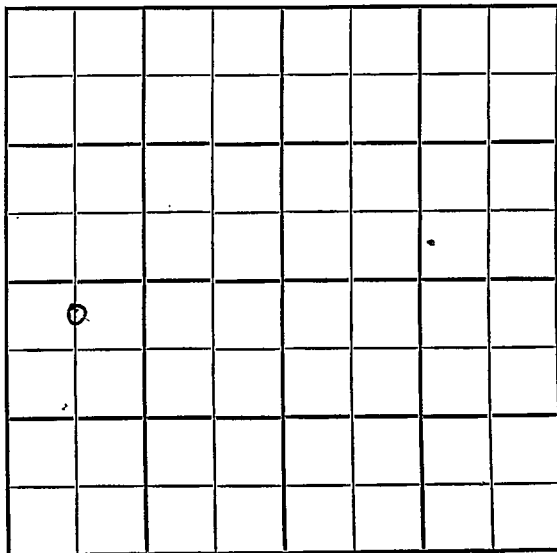
Company ELDorado Ref.

NORTH

12

WEST

EAST



SOUTH

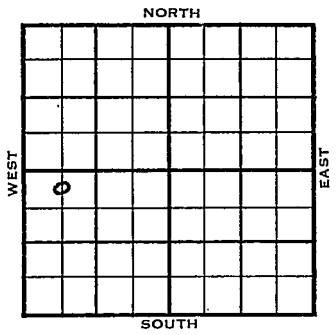
SEC.	TWP.	R.
1	17	9W

WELL NO. #1 Brown "B" FARM

COMPANY Eldorado Ref.

CONTRACTOR Lewis Drlg.

Wildcat.
 330 _____ Ft. from N. Line
 _____ Ft. from S. Line
 _____ Ft. from E. Line
 660 _____ Ft. from W. Line



C N $\frac{1}{2}$ NW SW

1955	ELEVATION	REPORT
------	-----------	--------

2/23	Location
3/9	Spud 2-23-55 D & A TD 3274' 8" @ 245' Heeb. 2733', Tor. 2751' Doug. 2764' Br. Lime 2853' Lans 2873' DST 3057'-77' opn 1 hr, 600' gas, rec 30' o & gcm 60' mw, 600 # Simp 3221' DST 3222'-62' opn $\frac{1}{2}$ hr, rec 6' Mud, 65# Arb. 3269' DST 3262'-74' opn $\frac{1}{2}$ hr, rec 1500' SW O# TD 3274' D & A

ABANDONED

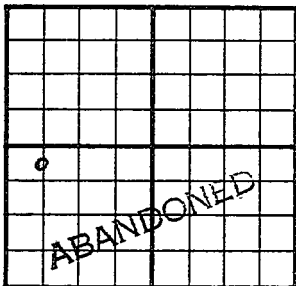
County Ellsworth State Kansas

Sec. 1 (Blk. Twp.) 17 (Sur. Rge.) 9W Map No.

Operator Eldorado Ref.

Well No. 1 Farm Brown "B"

Elev. 1810 Location C N $\frac{1}{2}$ NW SW



330 Ft. From N Line SW

660 Ft. From W Line Quarter

Ist. Report

Completion MAR 9 1955

Remarks Wildcat

Lewis Drlg. - Contr.

Spudding Date 2-23-55

Drlg. Data D & A TD 3274

8" @ 245 Heeb. 2733 Tor. 2751

Doug. 2764 Br. lime 2853 Lans. 2873

DST 3057-77 open 1 hr. 600' gas

Rec. 30' o & gcm. 60' mw 600#

Simp. 3221 DST 3222-62 open $\frac{1}{2}$ hr.

Rec. 6' mud 65# Arb. 3269 DST 3262-74

open $\frac{1}{2}$ hr. Rec. 1500' sw 0# TD 3274

D & A

FABEN GILSTRAP