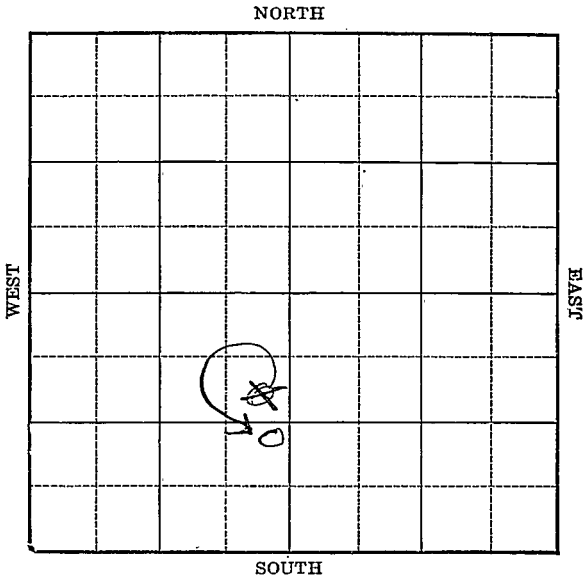


*Ellsworth*

Map No. KANSAS Sec. 1 Twp. 17 R. 10<sup>w</sup>

Well No. 3 Stratman Farm  
Sunclair & Prairie Company



Location \_\_\_\_\_  
Drilling Remarks \_\_\_\_\_

Rig Up \_\_\_\_\_  
Drilling Remarks \_\_\_\_\_

\_\_\_\_\_  
\_\_\_\_\_  
\_\_\_\_\_  
\_\_\_\_\_  
\_\_\_\_\_  
\_\_\_\_\_  
\_\_\_\_\_  
\_\_\_\_\_  
\_\_\_\_\_  
\_\_\_\_\_  
\_\_\_\_\_

\_\_\_\_\_  
\_\_\_\_\_  
\_\_\_\_\_  
\_\_\_\_\_  
\_\_\_\_\_  
\_\_\_\_\_  
\_\_\_\_\_  
\_\_\_\_\_  
\_\_\_\_\_  
\_\_\_\_\_  
\_\_\_\_\_

**RECORD**

**PRODUCTION**

Cased \_\_\_\_\_ in. \_\_\_\_\_ ft.  
Sand \_\_\_\_\_  
Gas \_\_\_\_\_  
Oil \_\_\_\_\_  
Total Depth \_\_\_\_\_

1st 24 hrs. Nat. \_\_\_\_\_  
1st 24 hrs. after shot \_\_\_\_\_  
Gas \_\_\_\_\_ cu. ft. \_\_\_\_\_  
Dry Hole \_\_\_\_\_  
Abandoned \_\_\_\_\_

Ellsworth

KANSAS

Form 252-A  
5M 4-32 MPC

Map No. \_\_\_\_\_ Sec. 1 Twp. 17 R. 10W

Well No. 3 Stratman Farm

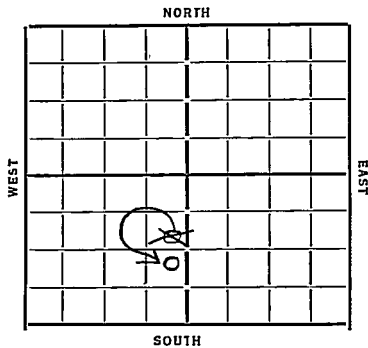
Sunclaw - Prairie Company

~~990~~ Ft. from N. Line

990 Ft. from S. Line

330 Ft. from E. Line

\_\_\_\_\_ Ft. from W. Line



Date	REPORT
1933	
7/12	Cellar
7/14	Bldg. rig
7/26	Rig up
8/2	—
8/9	15" 322' dily 485'
8/16	dily 1365
8/23	10" - 1852 dily 1950
8/30	—
9/6	Wreg 3095
9/13	Tap Sib 3238 - T.D. 3246 6' at 3246 - no c.
9/20	1000 gal acid T.D. 3268 1/2 - acid 8 tabs br before treating
9/29	Setting gas engine
10/5	10/11 — 10/18 —
10/25	— 11/1 —
11/8	silicour 3238 - T.D. 3268 1/2 214 tabs Oil COMPLETED

Map No. \_\_\_\_\_ Sec. 1 Twp. 17 R. 10W

Well No. 3-Stratman

Sinclair-prairie Company

Contractor \_\_\_\_\_

SECTION PLAT

990 Ft. from N. Line

\_\_\_\_\_ Ft. from S. Line

330 Ft. from E. Line

\_\_\_\_\_ Ft. from W. Line


FIRST REPORTS

Location \_\_\_\_\_

Rig up \_\_\_\_\_

Drilling and Remarks:

*cellar*

RECORD

Cased \_\_\_\_\_ in., \_\_\_\_\_ ft.

Sand \_\_\_\_\_

Gas \_\_\_\_\_

Oil \_\_\_\_\_

Total Depth \_\_\_\_\_

PRODUCTION

1st 24 hrs. Nat. \_\_\_\_\_

1st 24 hrs. after shot \_\_\_\_\_

Gas \_\_\_\_\_ Cu. Ft.

Dry Hole \_\_\_\_\_

Abandoned \_\_\_\_\_

Date

7/10/33 192

*Owal Mannick* Scout

*no wall map*

Returned	
Cards	<i>[initials]</i>
Tracing	<i>[initials]</i>
France Map	<i>[initials]</i>
Scarborough Map	<i>[initials]</i>
Moody Map	<i>[initials]</i>
Scarborough Plat Book	
Moody Plat Book	

*Edwards*

Map No. *55* Sec. *1* Twp. *17* R. *10W*

Well No. *3-Stratman*

*Sinclair-prairie* Company

Contractor

..... Ft. from N. Line


*990* Ft. from S. Line

*330* Ft. from E. Line

..... Ft. from W. Line

**CORRECTION**

**SECTION PLAT**



**RECORD**

Cased..... in., ..... ft.  
 Sand.....  
 Gas.....  
 Oil.....  
 Total Depth.....

**PRODUCTION**

1st ~~24~~ hrs. Nat.....  
 1st ~~24~~ hrs. after shot.....  
 Gas..... Cu. Ft.  
 Dry Hole.....  
 Abandoned.....

*Formerly reported as 990 from N. line*

Date

*7/19/33* 192 *Oval Manschreck* Scout

*no more work*

Returned	
Cards	<i>[initials]</i>
Tracing	<i>[initials]</i>
France Map	<i>[initials]</i>
Scarborough Map	<i>[initials]</i>
Moody Map	<i>[initials]</i>
Scarborough Plat Book	
Moody Plat Book	

*Ellsworth*  
 Map No. *55* Sec. *1* Twp. *17* R. *10W*  
 Well No. *3-Stratman*  
*Sinclair-Prairie* Company  
 Contractor

SECTION PLAT


..... Ft. from N. Line  
*990* Ft. from S. Line  
*330* Ft. from E. Line  
 ..... Ft. from W. Line

**COMPLETED**

Location.....  
 Rig up.....  
 Drilling and Remarks:

RECORD

Cased..... in., ..... ft.  
 Sand *silicious 3238*  
 Gas.....  
 Oil.....  
 Total Depth *3268 1/2*

PRODUCTION

1st 24 hrs. Nat.....  
 1st 24 hrs. after shot.....  
 Gas..... Cu. Ft.  
 Dry Hole.....  
 Abandoned.....

*214 bbls  
 oil*

Date

*11-8-33* 192 *O. Marnueh* Scout

*no wall*

Returned	
Cards	<i>MAB</i>
Tracing	<i>ack</i>
France Map	<i>X</i>
Scarborough Map	<i>X</i>
Moody Map	<i>X</i>
Scarborough Plat Book	
Moody P' Book	