

# KANSAS

FORM 51 25M 3-49 PETROL

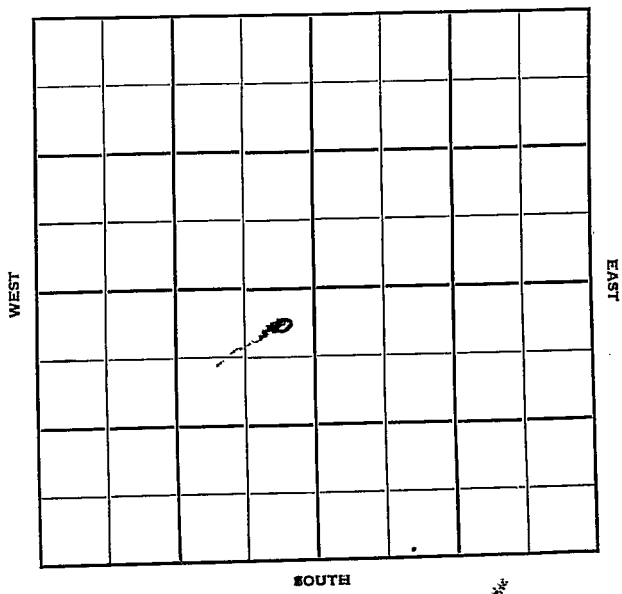
Ellsworth

Section 1 Township 17 Range 10W

Well No. 1 Stratman

Company B & R Drlg.

**Stoltenberg**  
NORTH



Sec. 1 Twp. 17 R. 10W

Well No. 1 Stratman Farm

B & R Drlg. Company

Stoltenberg Pool

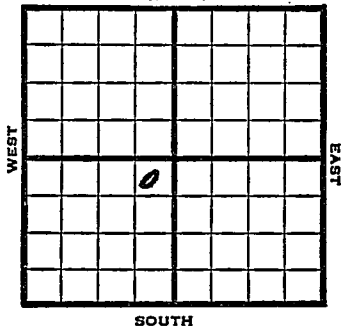
B & R Drlg.  
NORTH

330 Ft. from N. Line

\_\_\_\_\_ Ft. from S. Line

330 Ft. from E. Line

\_\_\_\_\_ Ft. from W. Line



NE SW

1949 <sup>ft</sup> Elev 1798' REPORT

9/28 RUR  
 10/5 8" @ 211'  
 Topeka 2590  
 Drlg. 2793'  
 10/12 "  
 11/9 TD 3260'  
 Arb. 3250'  
 Aband.

**ABANDONED**

Map No. \_\_\_\_\_ Sec. 1 Twp. 17 R. 10W

Well No. 1 Stratman

\_\_\_\_\_ B & R Drlg. \_\_\_\_\_ Company

\_\_\_\_\_ B & R Drlg. \_\_\_\_\_ Contractor

NE SW


**FIRST REPORT  
 SECTION PLAT**

330 Ft. from N. Line

\_\_\_\_\_ Ft. from S. Line

330 Ft. from E. Line

\_\_\_\_\_ Ft. from W. Line



Ellsworth County

**RECORD**

Location \_\_\_\_\_

Cased \_\_\_\_\_ in., \_\_\_\_\_ ft.

Rig up \_\_\_\_\_

Sand \_\_\_\_\_

Drilling and Remarks:

Gas \_\_\_\_\_

R U R

Oil \_\_\_\_\_

Total Depth \_\_\_\_\_

**PRODUCTION**

1st 24 hrs. Nat. \_\_\_\_\_

1st 24 hrs. after shot \_\_\_\_\_

Gas \_\_\_\_\_ Cu. Ft.

Dry Hole \_\_\_\_\_

Abandoned \_\_\_\_\_

Date

SEP 28 1949 19

S I I FWIS Scout

Map No. \_\_\_\_\_ Sec. 1 Twp. 17 R. 10W

Well No. 1 Stratman

B & R Drlg.

Company \_\_\_\_\_

**ABANDONED**

Contractor \_\_\_\_\_

NE SW

*E 11798*  
**SECTION PLAT**

330 Ft. from N. Line

\_\_\_\_\_ Ft. from S. Line

330 Ft. from E. Line

\_\_\_\_\_ Ft. from W. Line

	o		

Ellsworth County

Location \_\_\_\_\_

Rig up \_\_\_\_\_

Drilling and Remarks:

*On 82250*

**RECORD**

Cased \_\_\_\_\_ in., \_\_\_\_\_ ft.

Sand \_\_\_\_\_

Gas \_\_\_\_\_

Oil \_\_\_\_\_

Total Depth 2260

**PRODUCTION**

1st 24 hrs. Nat. \_\_\_\_\_

1st 24 hrs. after shot \_\_\_\_\_

Gas \_\_\_\_\_ Cu. Ft.

Dry Hole \_\_\_\_\_

Abandoned \_\_\_\_\_

Date

NOV 9 1949 19

S. J. LEWIS Scout