

KANSAS

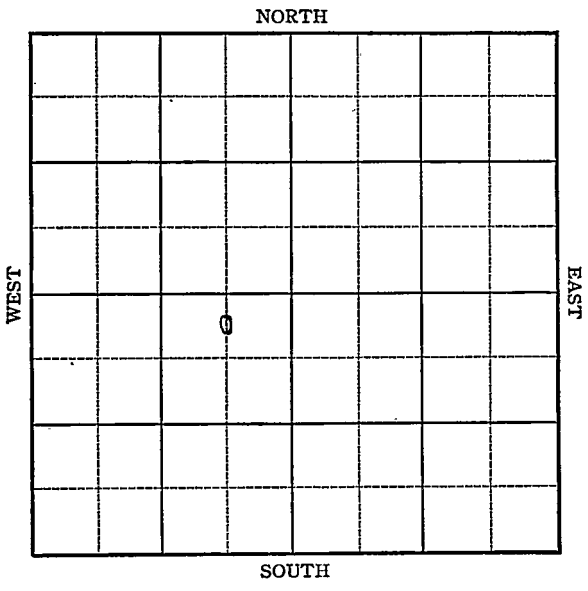
Ellsworth

FORM 51 5M 1-42 PETROL

Section 11 Township 17 Range 10-W

Well No. #1 Frevert

Company Sauch & Moncrief



KANSAS

Ellsworth

Sec. 11 Twp. 17 R. 10 ^W

Well No. #1 Prevert Farm

Sauck & Moncrief Company

Semi-Wildcat

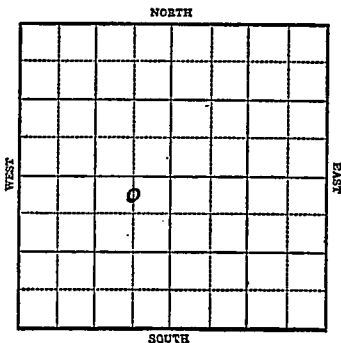
330 Ft. from N. Line

_____ Ft. from S. Line

660 Ft. from E. Line

_____ Ft. from W. Line

Elev. 1777



1943

R E P O R T

7/14	Location.
7/21	"
7/28	10" @ 162' Drilg. 1300'
8/4	" "
8/11	Lans 2910 Arb 3218 T.D. 3222 5" @ 3218' RUST
8/18	T.D. 3269 25 qts 3224-41 2000 acid swab 9 bbls oil per hr 5 hrs.
8/25	" "
9/1	" "
9/8	" "
9/15	" "
9/22	" "
9/29	" "
10/6	" "
10/13	" "
10/20	" "

OVER

1943

10/27 Arb 3218
5" @ 3218
25 qts 3224-41
1000 acid
Pump 44 Pot.
T.D. 3269'
Gravity 41.7

COMPLETED

Ellsworth

KANSAS

Map No. 55 Sec. 11 Twp. 17 R. 10W

Well No. 1 Frevert

Sauck & Moncrief Company

FIRST REPORT Contractor

C N L N E S W

SECTION PLAT

330 Ft. from N. Line

_____ Ft. from S. Line

660 Ft. from E. Line

_____ Ft. from W. Line

	o		

SEMI-WILDCAT

Location XXX

Rig up _____

Drilling and Remarks:

RECORD

Cased _____ in., _____ ft.

Sand _____

Gas _____

Oil _____

Total Depth _____

PRODUCTION

1st 24 hrs. Nat. _____

1st 24 hrs. after shot _____

Gas _____ Cu. Ft.

Dry Hole _____

Abandoned _____

Date

JUL 14 1943 19

S. J. LEWIS Scout

Misc Small Maps *Onya*
Cards *Best*
Tracing *MBS*
France Map *MBS*
Scarborough Map *MBS*
Moody Map *MBS*
Geological Dept.
Moody Flat Book

KANSAS
 Map No. 55 Sec. 11 Twp. 17 R. 10W

Well No. 1 Prevent

Lauck & Moncrief Company

COMPLETED Contractor

C N L NE SW

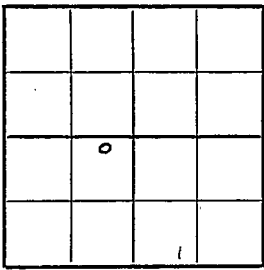
SECTION PLAT

330 Ft. from N. Line

_____ Ft. from S. Line

660 Ft. from E. Line

_____ Ft. from W. Line



Semi-Wildcat

Location _____

Rig up _____

Drilling and Remarks:

*Oil 8218.
 5" @ 8218
 259 ft. 3224-41
 1000 accel
 Pump 44 Pst
 41 7/8 Gr*

RECORD

Cased _____ in., _____ ft.

Sand _____

Gas _____

Oil _____

Total Depth 3269

PRODUCTION

1st 24 hrs. Nat. _____

1st 24 hrs. after shot _____

Gas _____ Cu. Ft.


Dry Hole _____

Abandoned _____

Date

OCT 27 1943 19

S. J. LEWIS Scout



Misc. Specimens	<i>Ona</i>
Cards	<i>Madge</i>
Tracing	<i>Madge</i>
France Map	<i>Madge</i>
Scarborough Map	<i>Madge</i>
Pierce Map	<i>Madge</i>
Geological Dept.	
Pierce Plat Book	